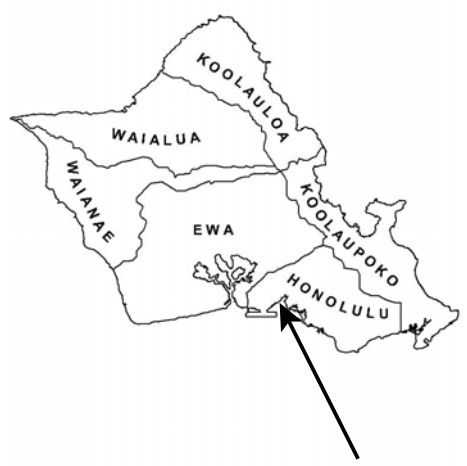
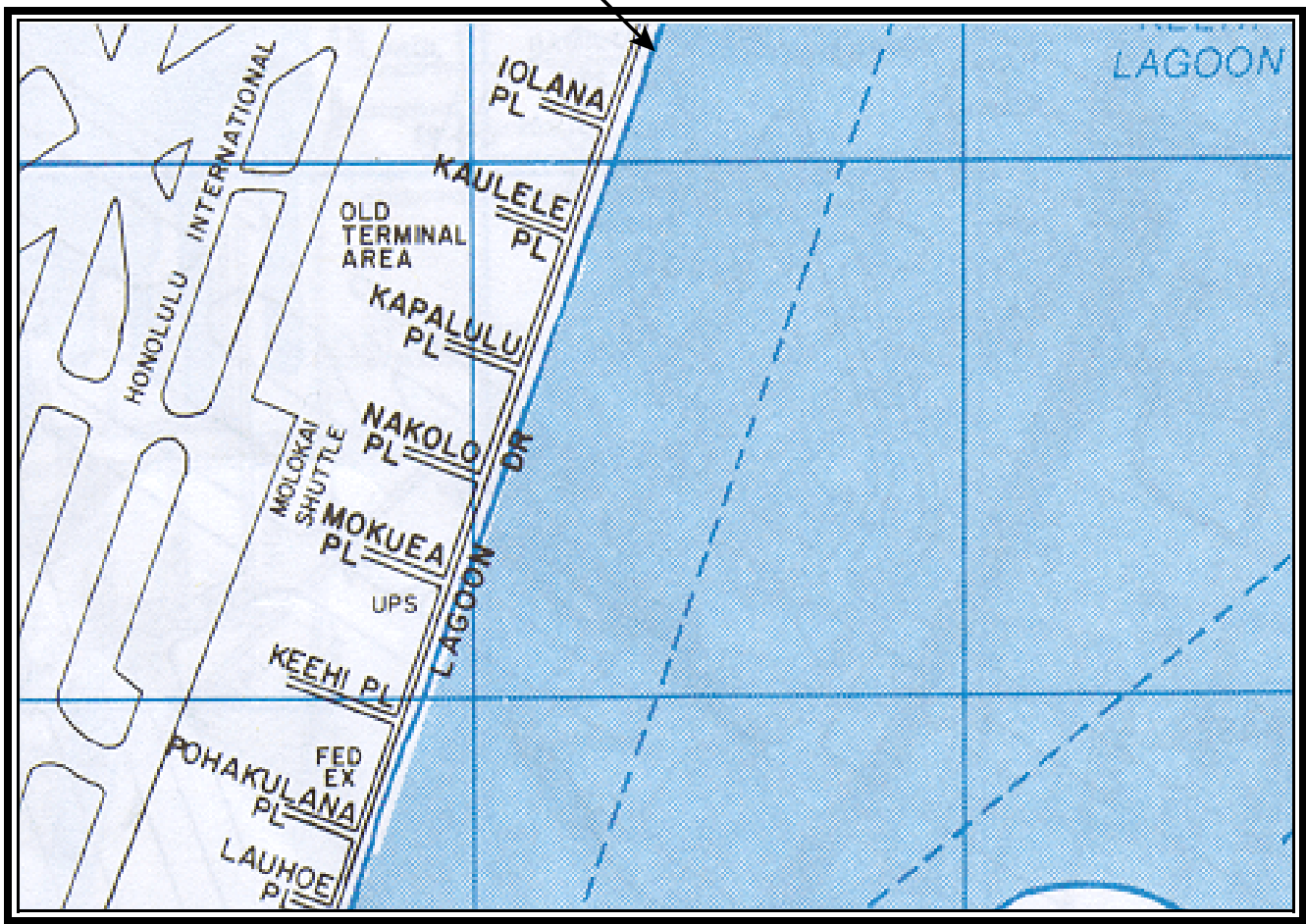


CLEAN WATER BRANCH MARINE RECREATIONAL MONITORING SITE

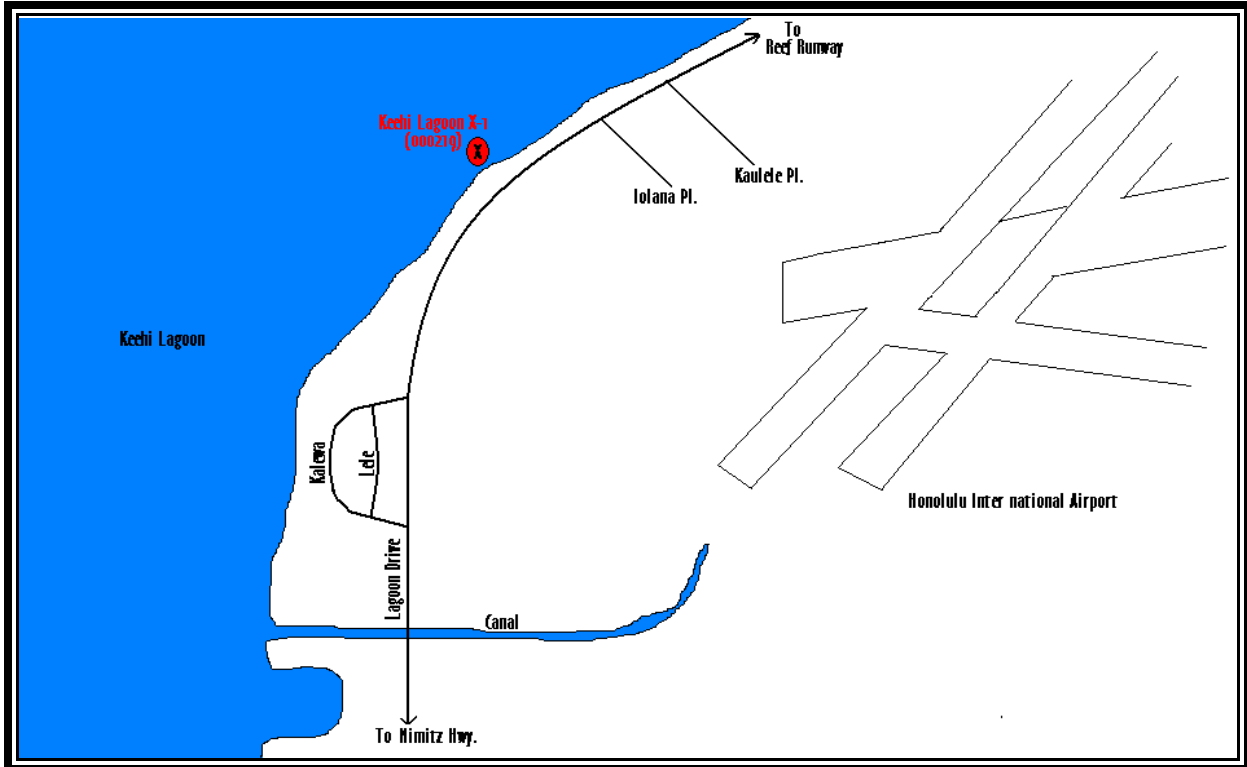
STORET NO: 000219
SAMPLING SITE: Keehi Lagoon X-1
LOCATION: Keehi, Oahu, Hawaii
LATITUDE: N21° 19'20.01"
LONGITUDE: W157° 42'26.01"
DATUM: NAD83



Keehi Lagoon X-1
(000219)



© Copyright, J R Clere; used with permission



Keahi Lagoon X-1 000219





Keehi Lagoon X-1 000219

