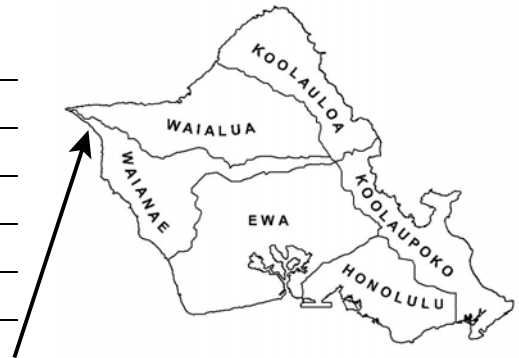
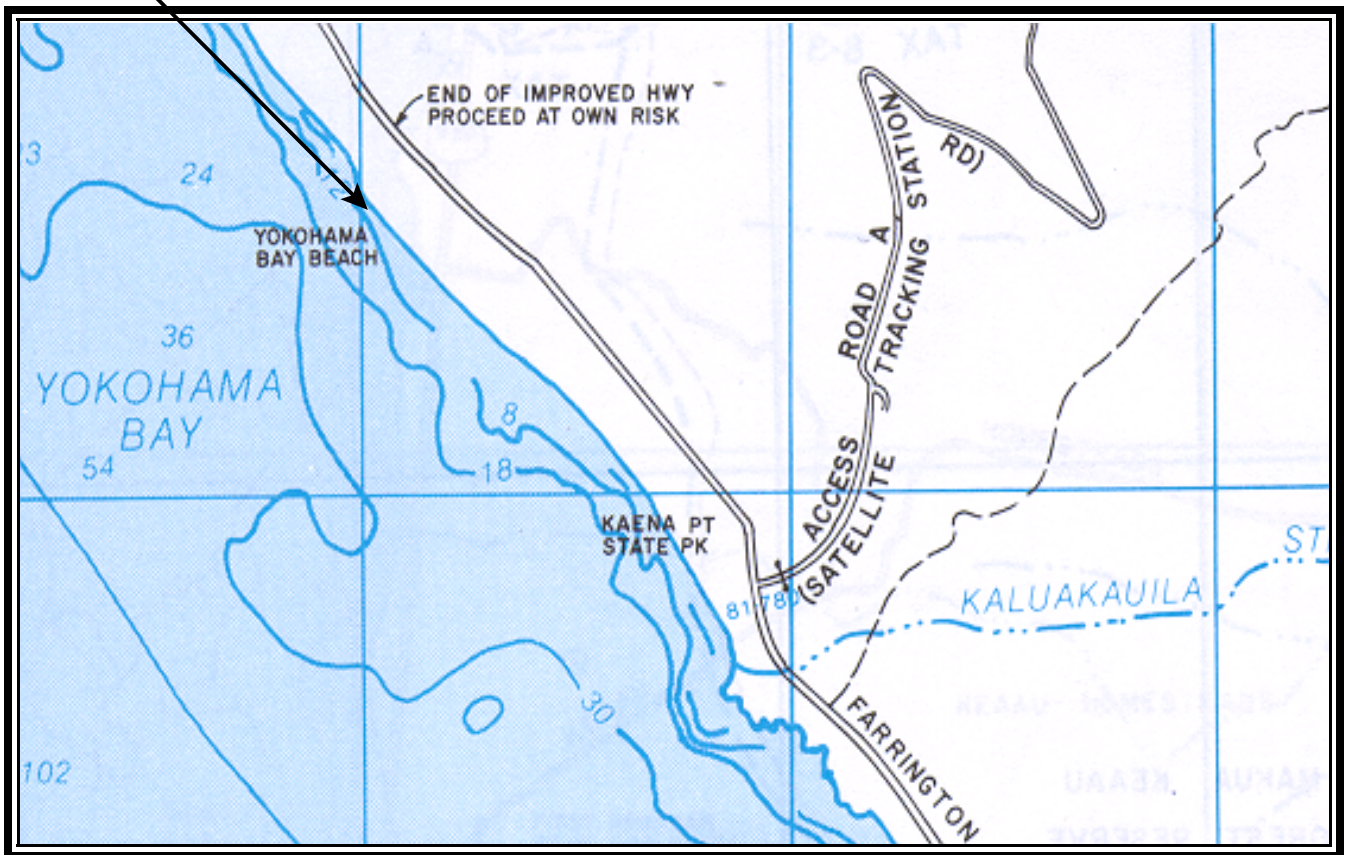


CLEAN WATER BRANCH MARINE RECREATIONAL MONITORING SITE

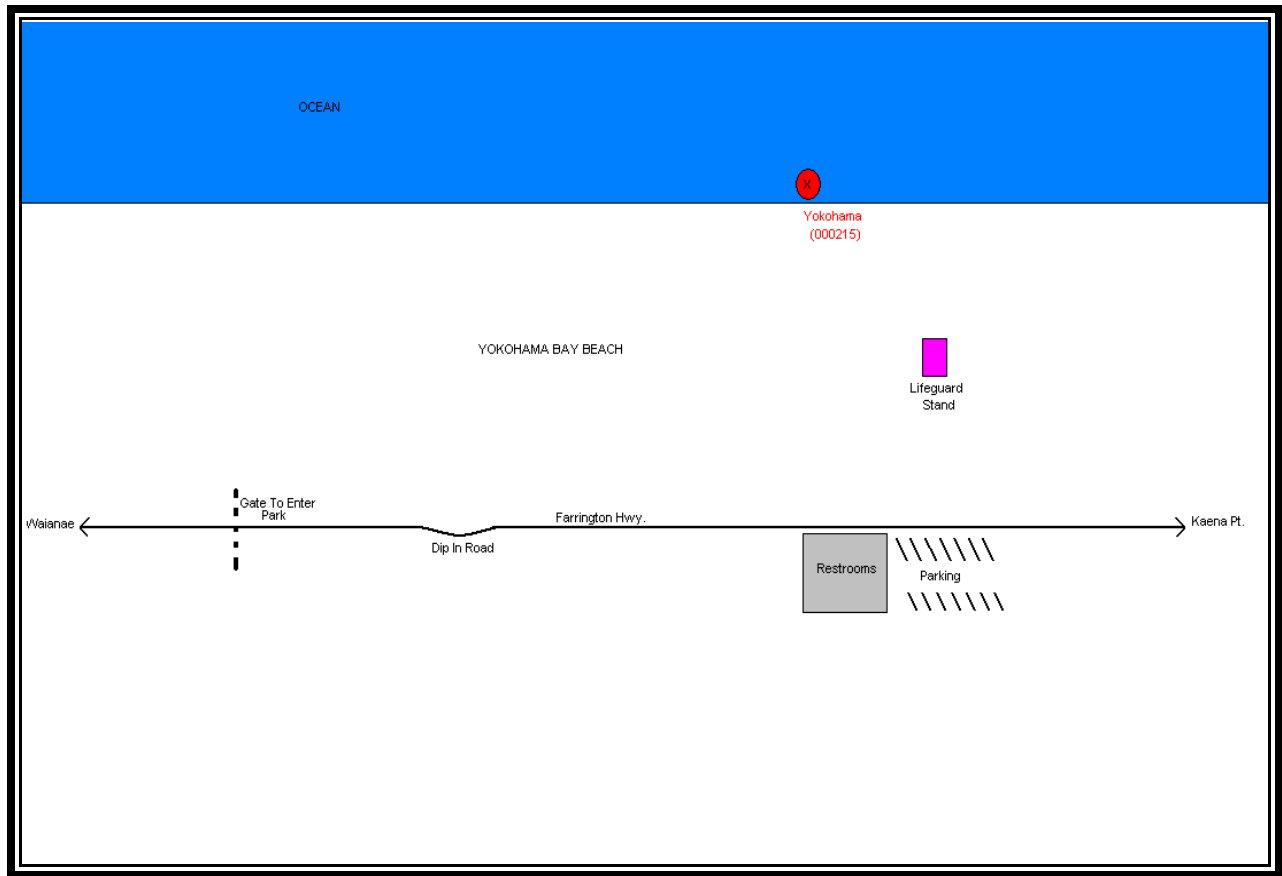
STORET NO: 000215
SAMPLING SITE: Yokohama
LOCATION: Yokohama, Oahu, Hawaii
LATITUDE: N21° 33'10.15"
LONGITUDE: W158° 14'46.95"
DATUM: NAD83



Yokohama
(000215)



© Copyright, J R Clere; used with permission



Yokohama 000215





Yokohama 000215

