

CLEAN WATER BRANCH MARINE RECREATIONAL MONITORING SITE

STORET NO: 000205

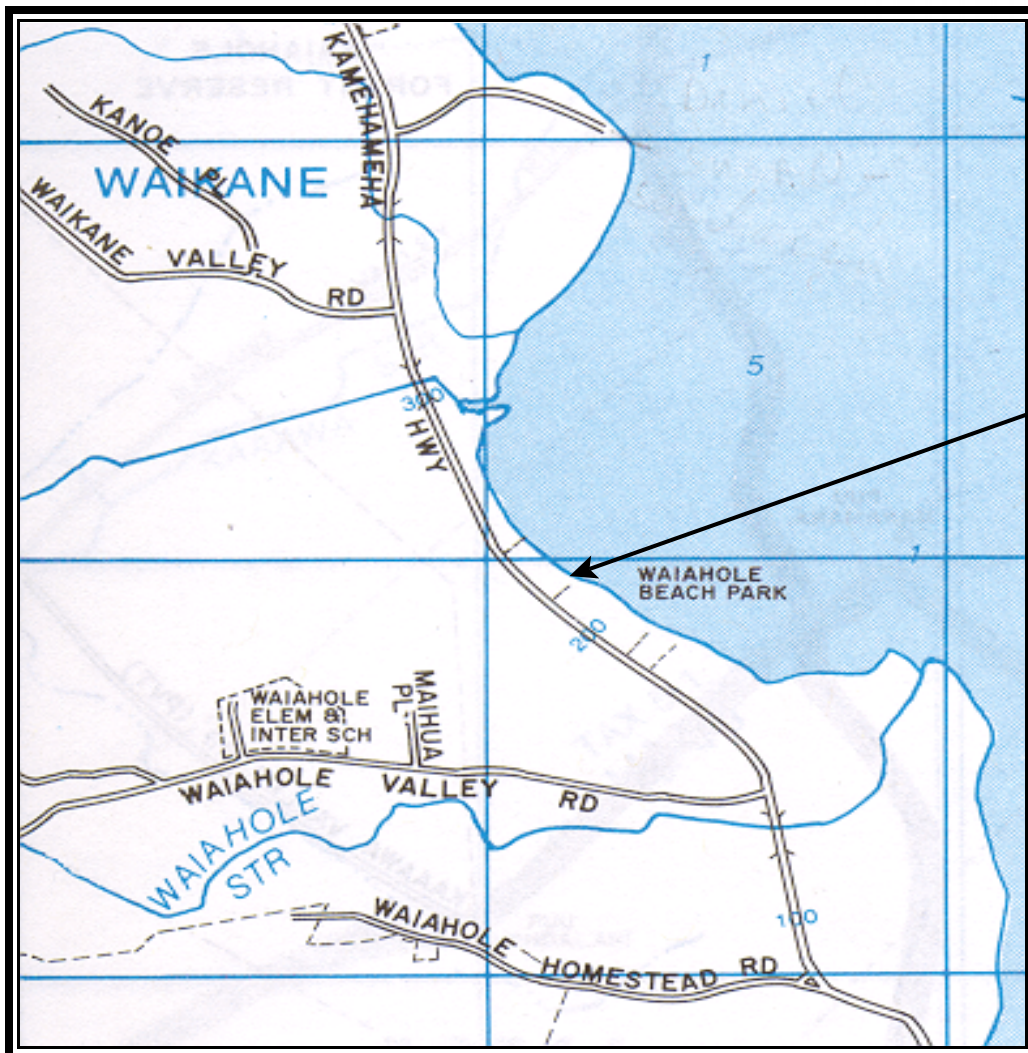
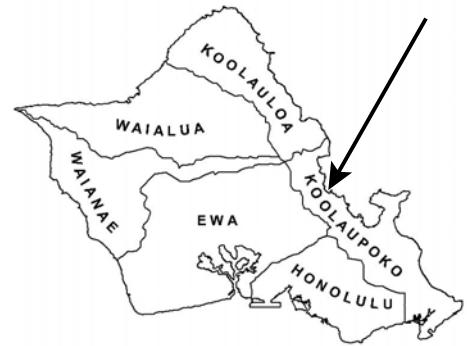
SAMPLING SITE: Waiahole Beach Park

LOCATION: Waiahole, Oahu, Hawaii

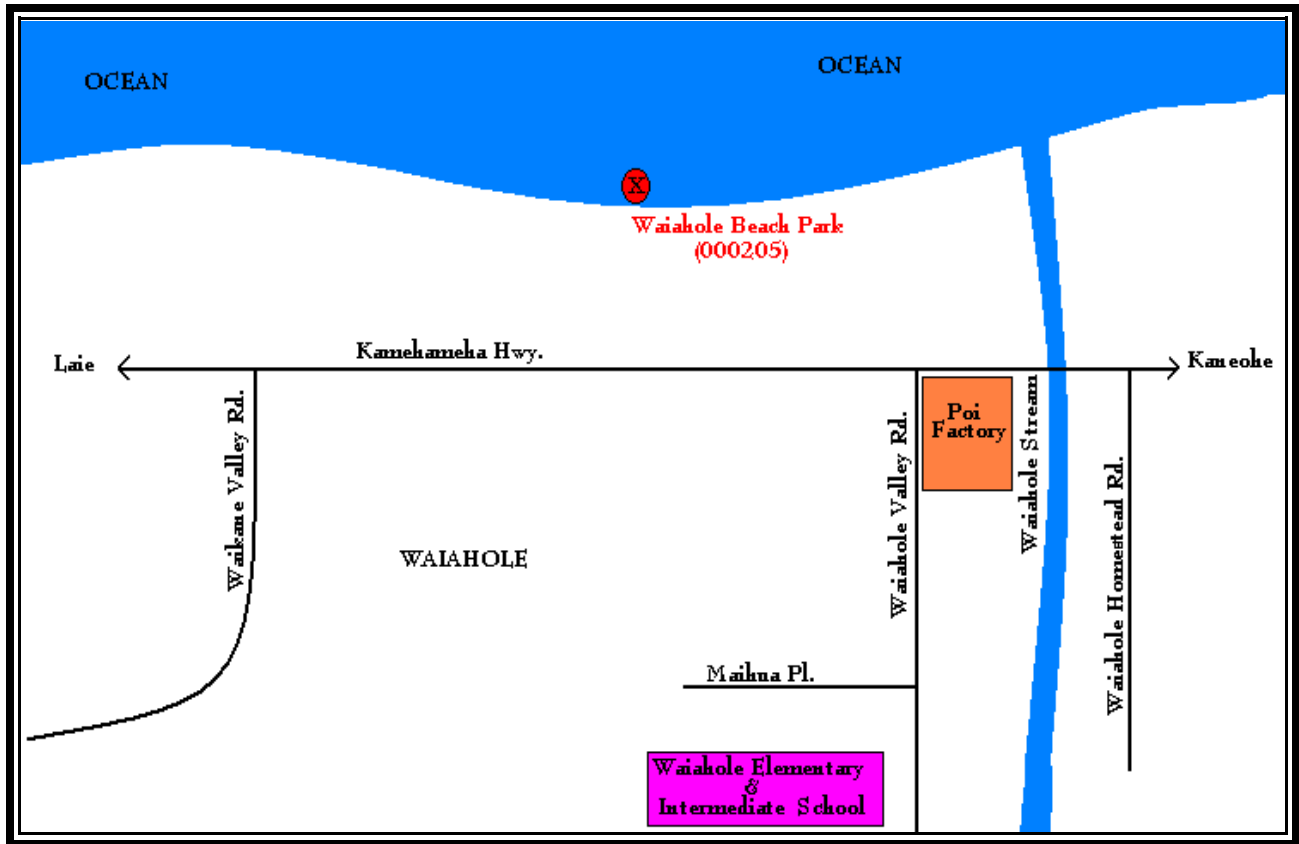
LATITUDE: N21° 29'05.46"

LONGITUDE: W157° 50'48.63"

DATUM: NAD83



Waiahole Beach Park
(000205)



Waiahole Beach Park 000205





Waiahole Beach Park 000205

