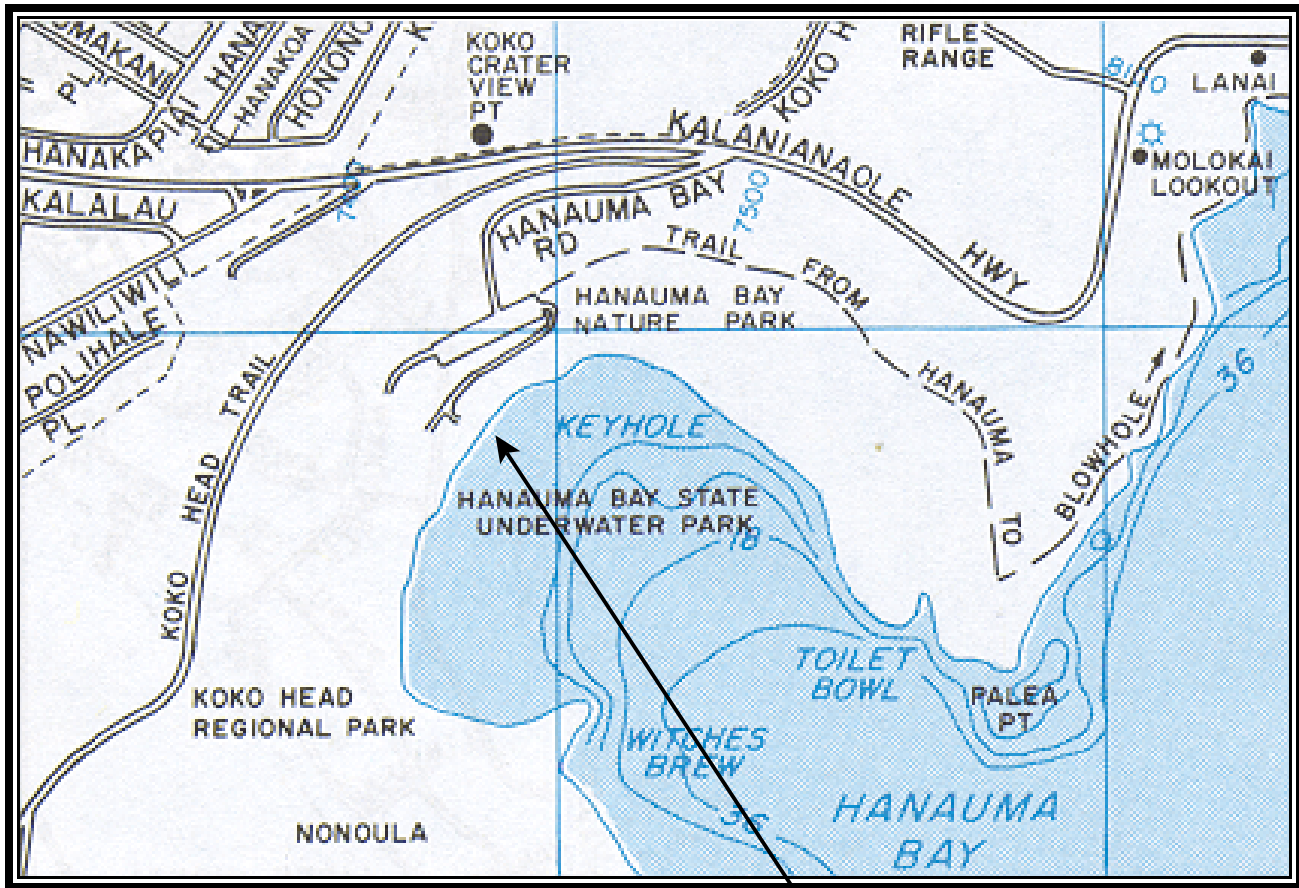
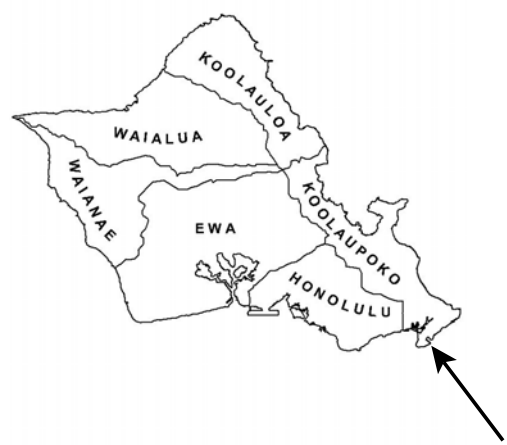


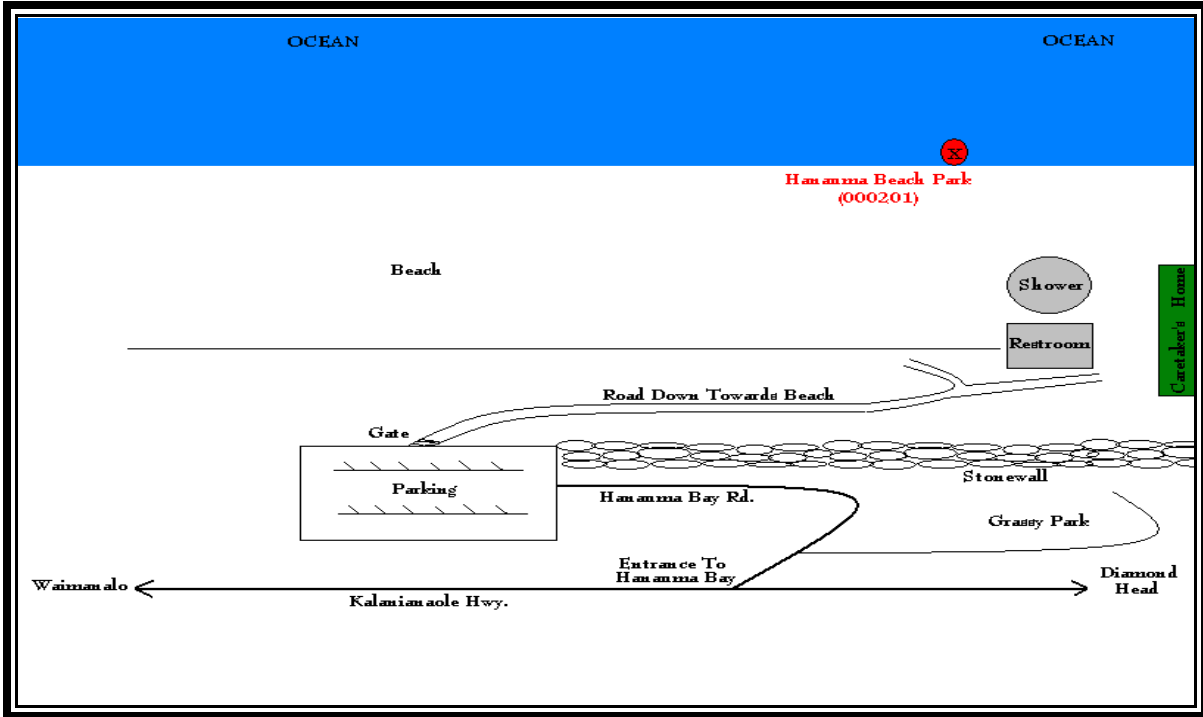
# CLEAN WATER BRANCH MARINE RECREATIONAL MONITORING SITE

STORET NO: 000201  
SAMPLING SITE: Hanauma Beach Park  
LOCATION: Hawaii Kai, Oahu, Hawaii  
LATITUDE: N21° 16'17.48"  
LONGITUDE: W157° 41'47.59"  
DATUM: NAD83



© Copyright, J R Clere; used with permission

Hanauma Beach Park  
(000201)



**Hanauma Beach Park 000201**





**Hanauma Beach Park 000201**

