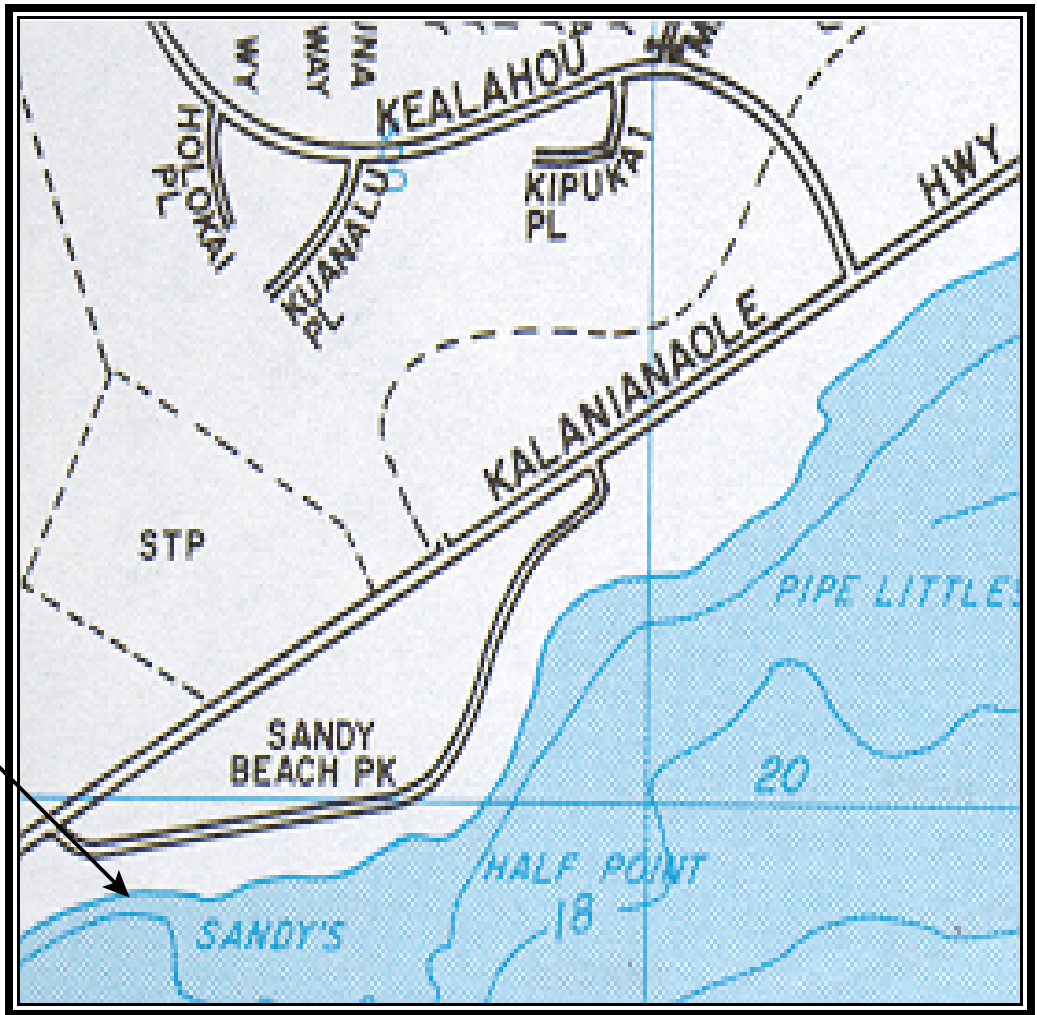
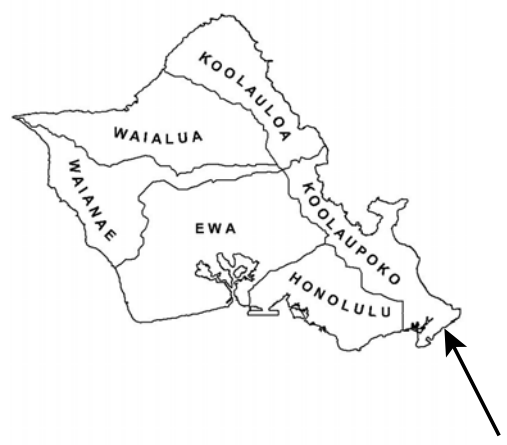


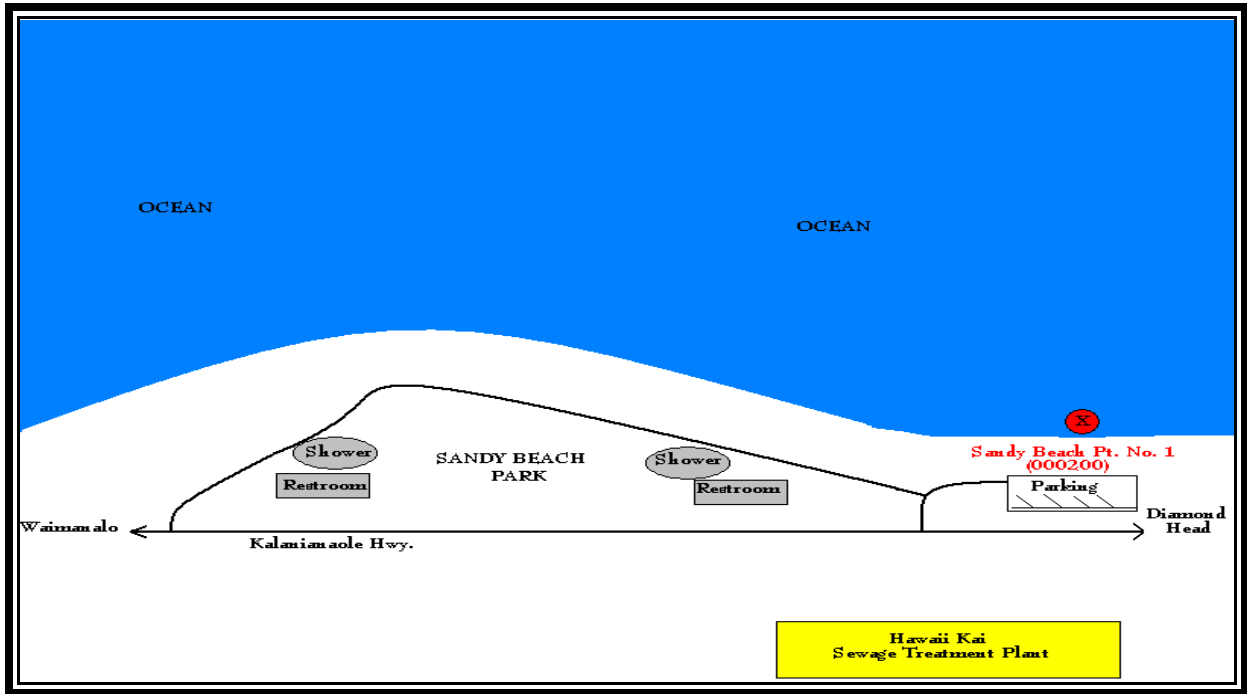
CLEAN WATER BRANCH MARINE RECREATIONAL MONITORING SITE

STORET NO: 000200
SAMPLING SITE: Sandy Beach Pt. No. 1
LOCATION: Hawaii Kai, Oahu, Hawaii
LATITUDE: N21° 17'08.33"
LONGITUDE: W157° 40'22.02"
DATUM: NAD83



Sandy Beach Pt. No. 1
(000200)

© Copyright, J R Clere; used with permission



Sandy Beach Pt. No.1 000200





Sandy Beach Pt. No. 1 000200

