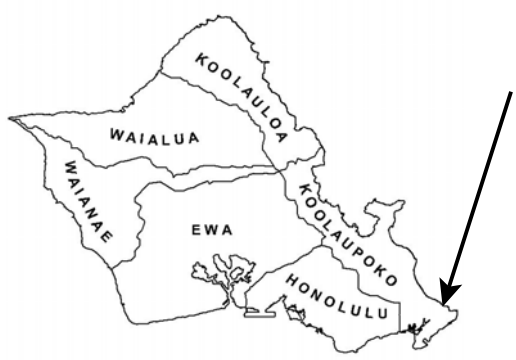
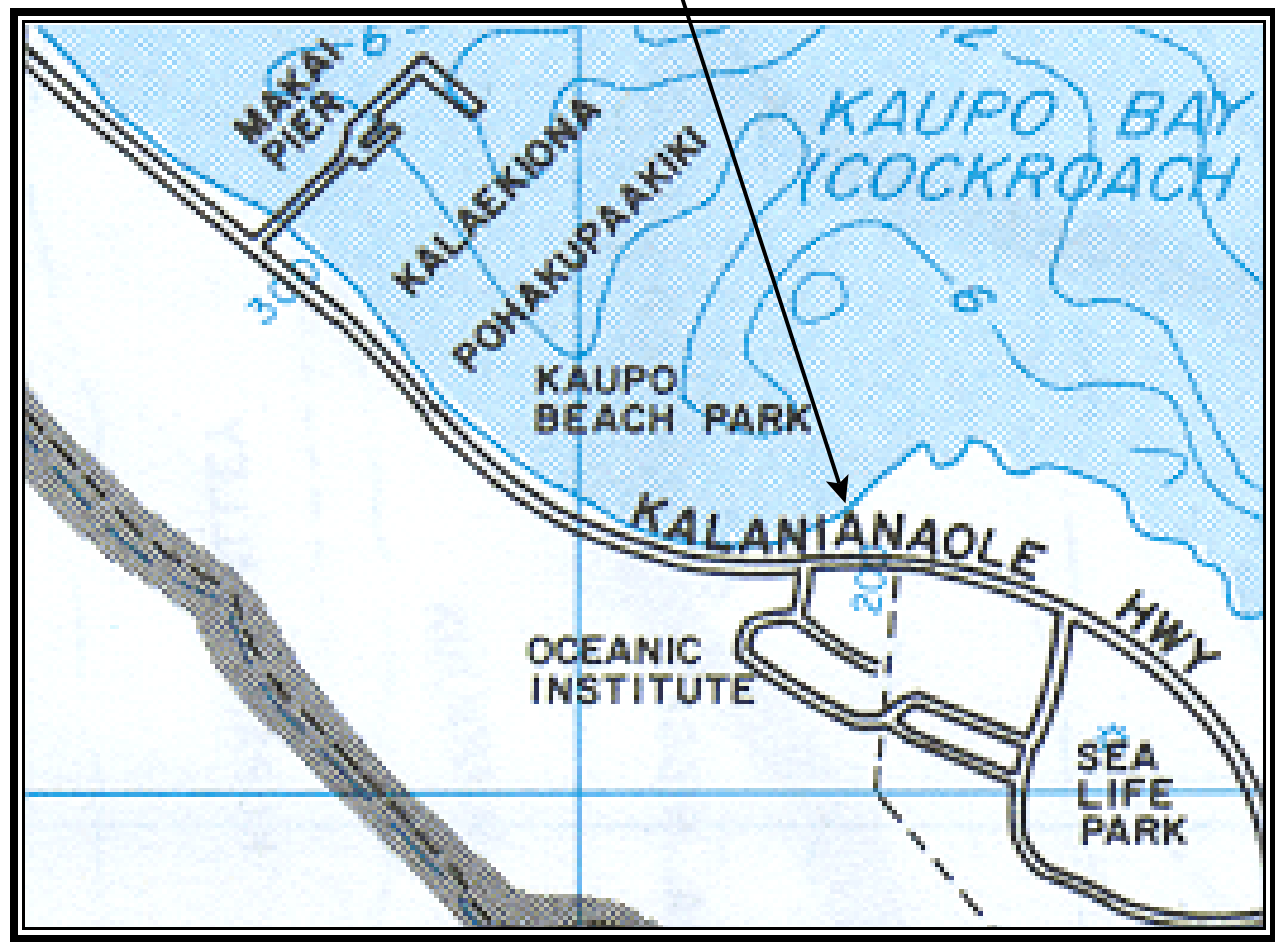


# CLEAN WATER BRANCH MARINE RECREATIONAL MONITORING SITE

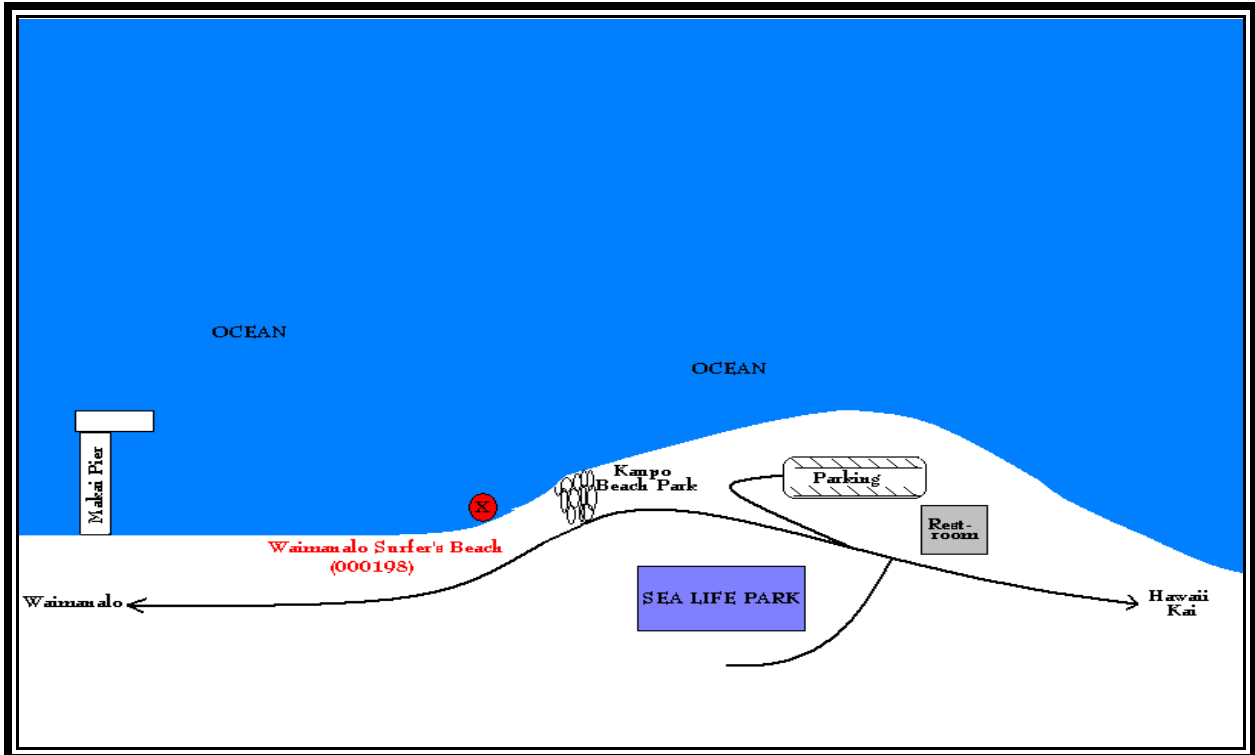
**STORET NO:** 000198  
**SAMPLING SITE:** Waimanalo Surfer's Beach  
**LOCATION:** Makapuu, Oahu, Hawaii  
**LATITUDE:** N21° 18'57.57"  
**LONGITUDE:** W157° 40'55.97"  
**DATUM:** NAD83



Waimanalo Surfer's Beach  
(000198)



© Copyright, J R Clere; used with permission



**Waimanalo Surfer's Beach 000198**





**Waimanalo Surfers Beach 000198**

