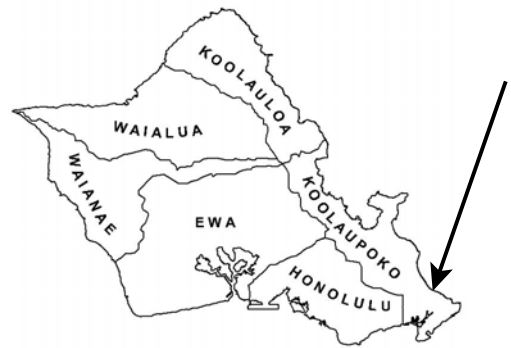
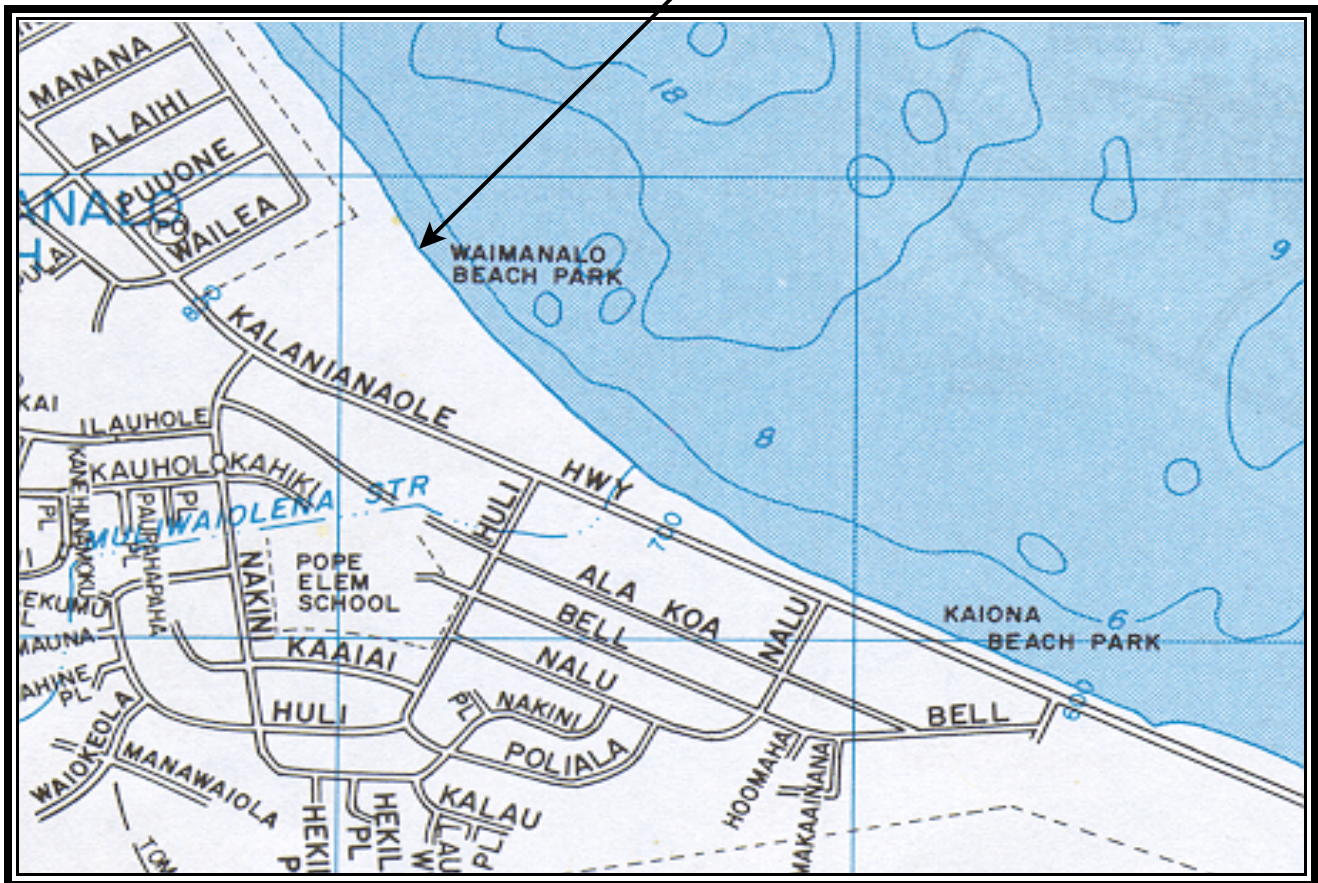


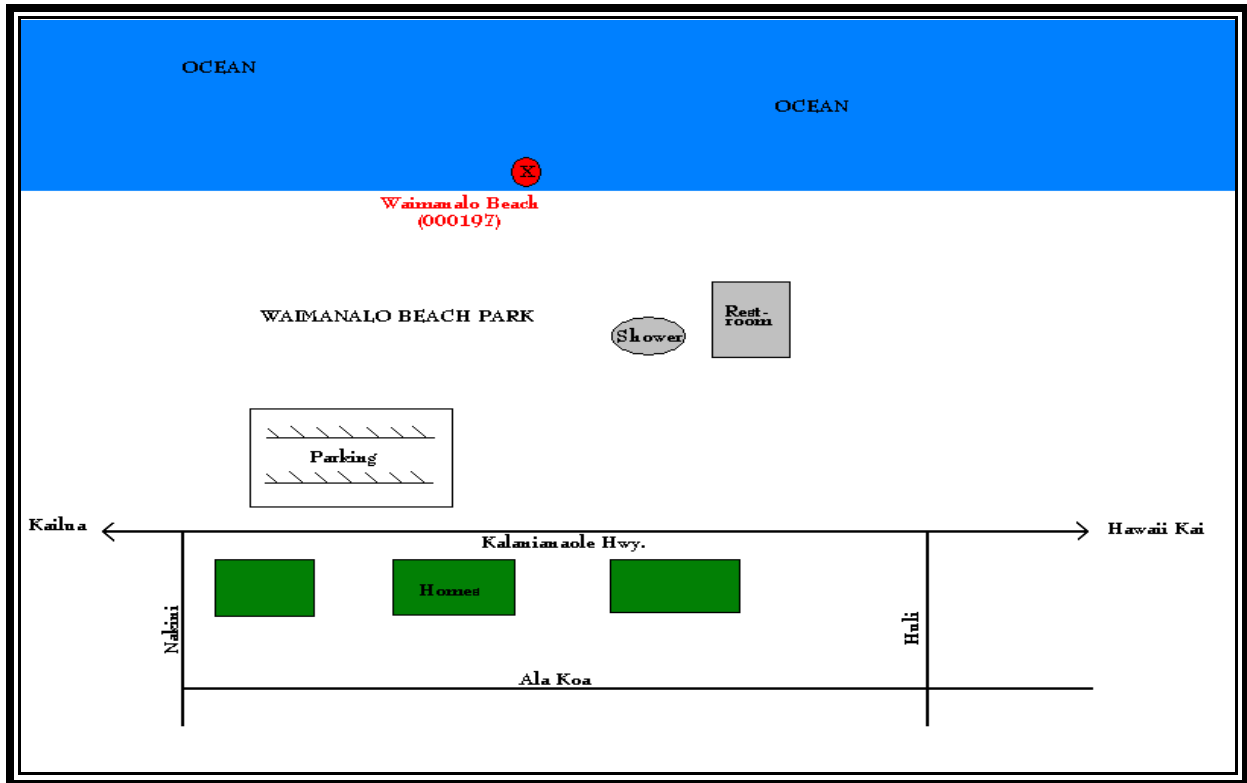
CLEAN WATER BRANCH MARINE RECREATIONAL MONITORING SITE

STORET NO: 000197
SAMPLING SITE: Waimanalo Beach
LOCATION: Waimanalo, Oahu, Hawaii
LATITUDE: N21° 19'56.86"
LONGITUDE: W157° 41'36.30"
DATUM: NAD83



Waimanalo Beach
(000197)





Waimanalo Beach 000197





Waimanalo Beach 000197

