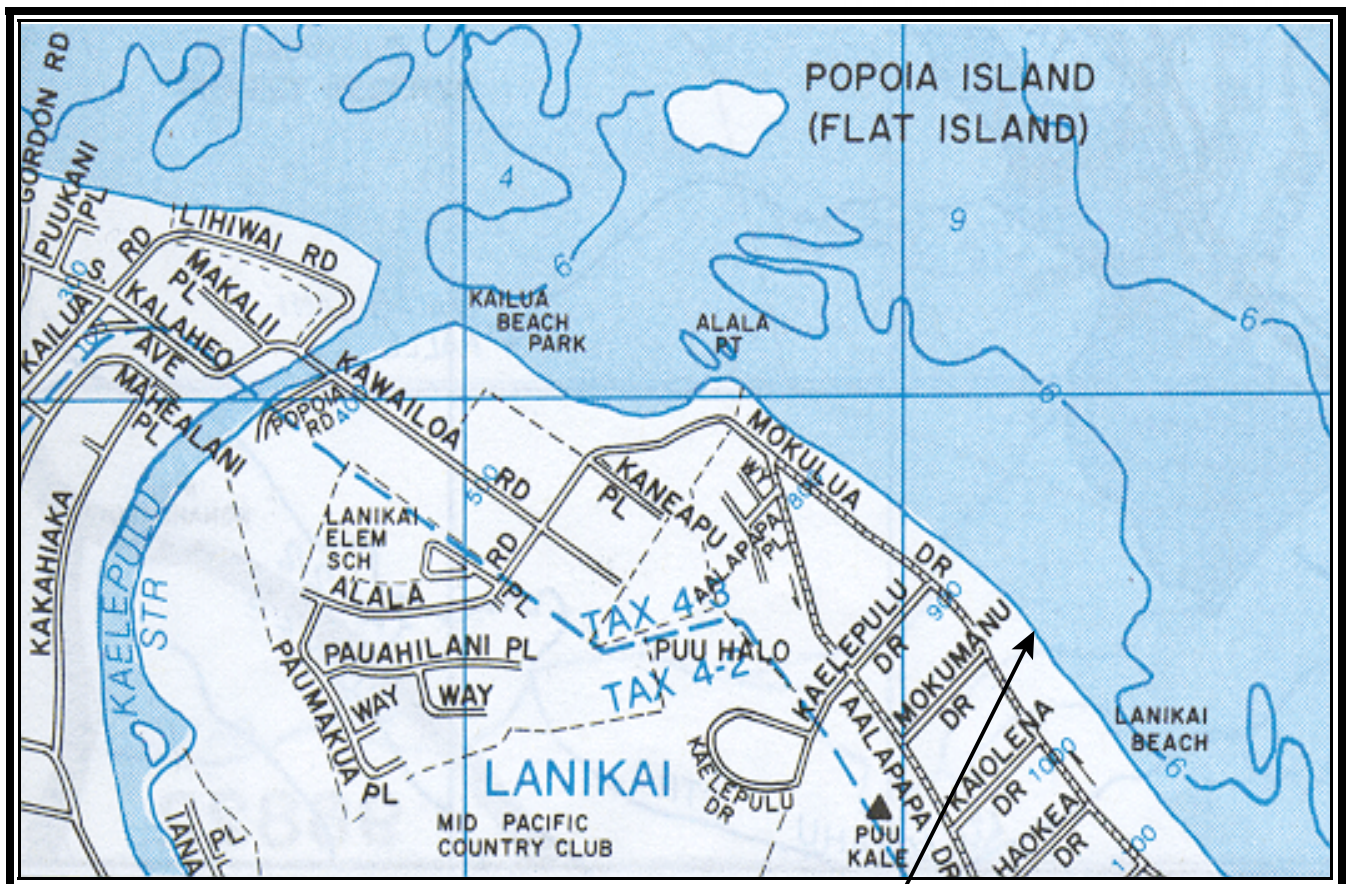
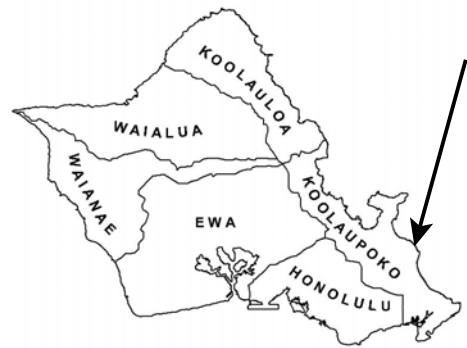


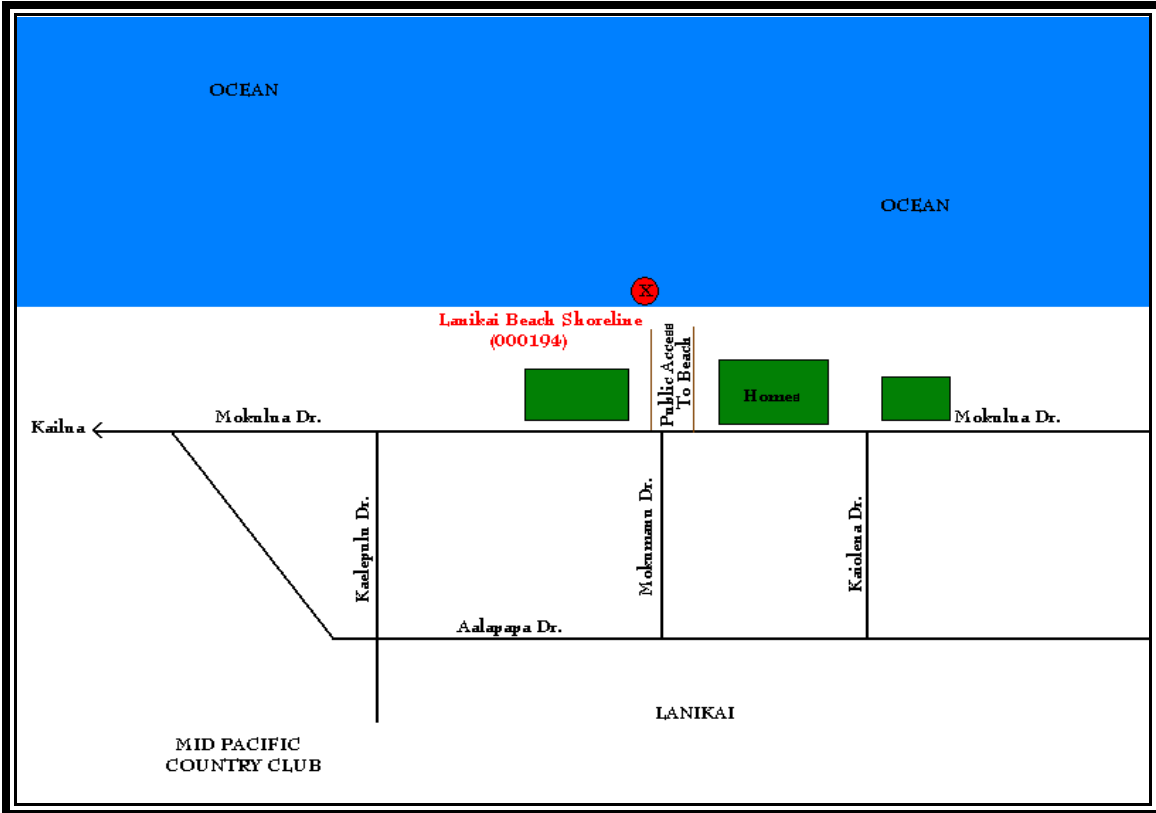
# CLEAN WATER BRANCH MARINE RECREATIONAL MONITORING SITE

STORET NO: 000194  
SAMPLING SITE: Lanikai Beach Shoreline  
LOCATION: Lanikai, Oahu, Hawaii  
LATITUDE: N21° 23'31.06"  
LONGITUDE: W157° 42'53.72"  
DATUM: NAD83



© Copyright, J R Clere; used with permission

Lanikai Beach Shoreline  
(000194)



**Lanikai Beach Shoreline 000194**







**Lanikai Beach Shoreline 000194**

