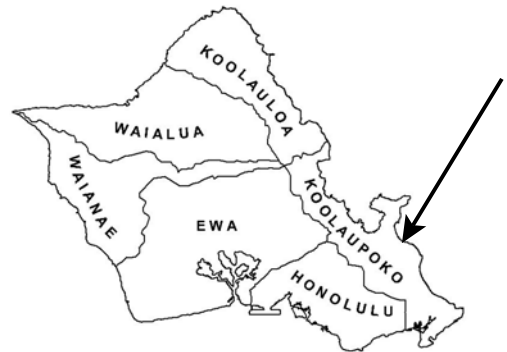
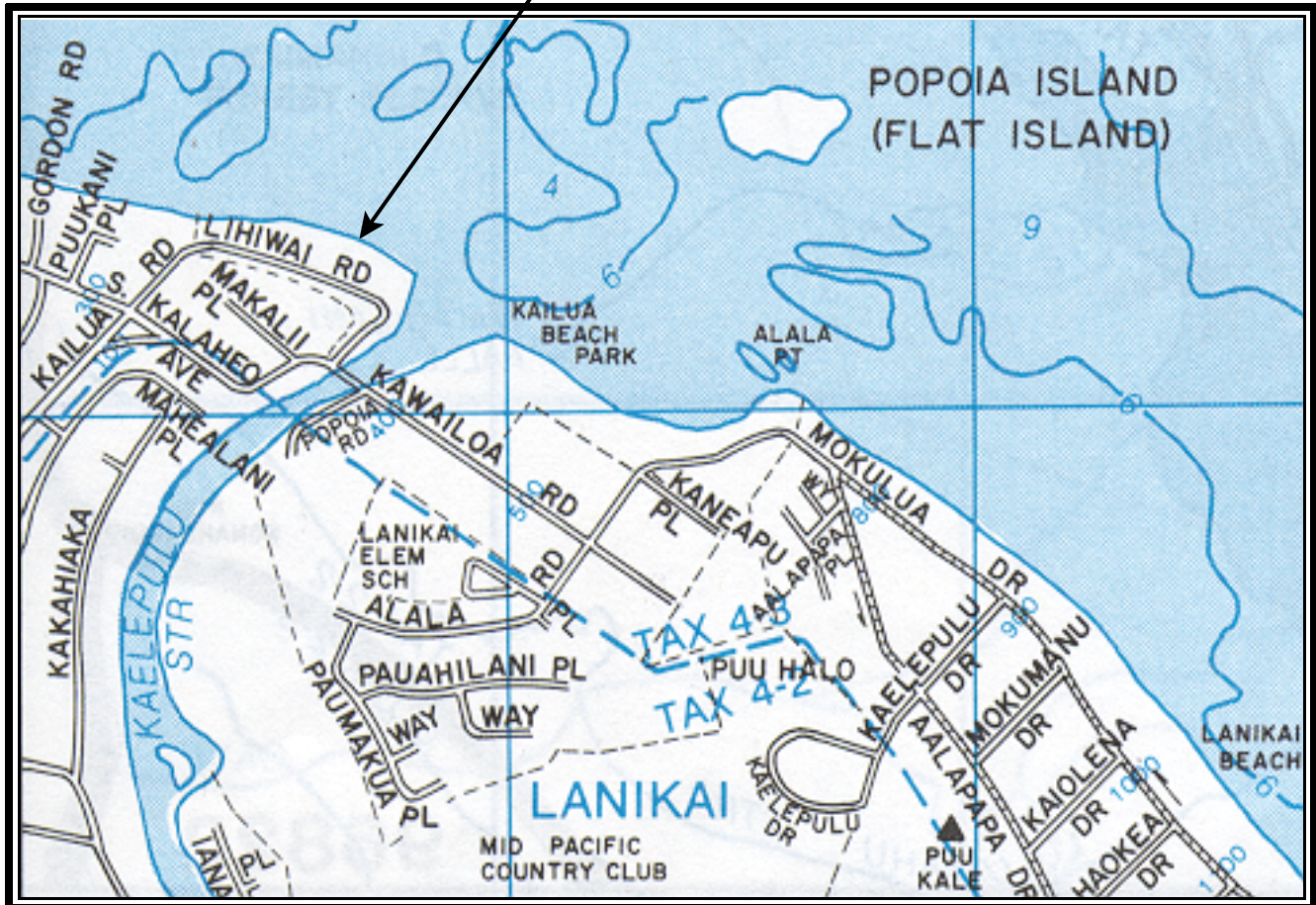


CLEAN WATER BRANCH MARINE RECREATIONAL MONITORING SITE

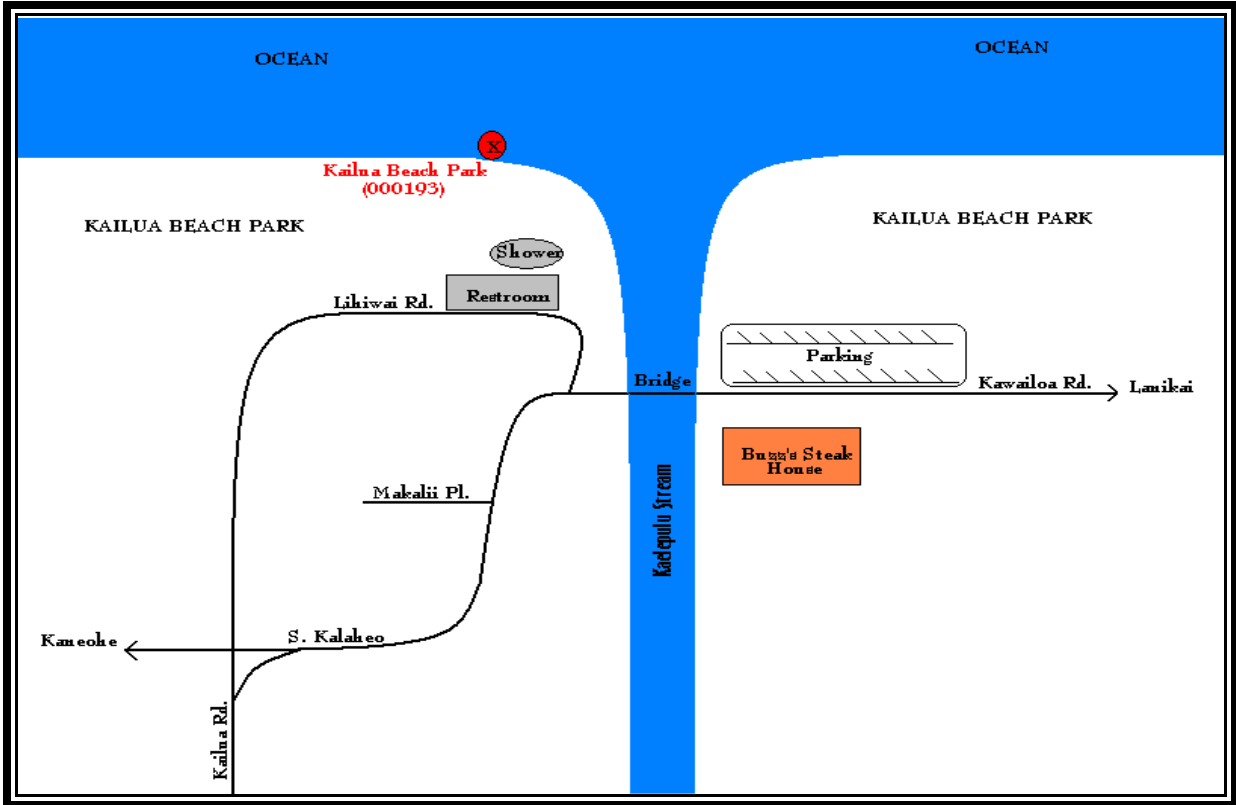
STORET NO: 000193
SAMPLING SITE: Kailua Beach Park
LOCATION: Kailua, Oahu, Hawaii
LATITUDE: N21° 23'54.58"
LONGITUDE: W157° 43'40.29"
DATUM: NAD83



Kailua Beach Park
(000193)



© Copyright, J R Clere; used with permission



Kailua Beach Park 000193





Kailua Beach Park 000193

