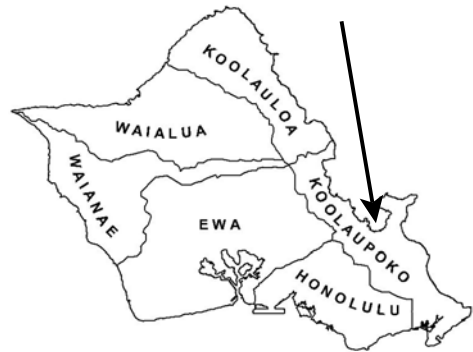
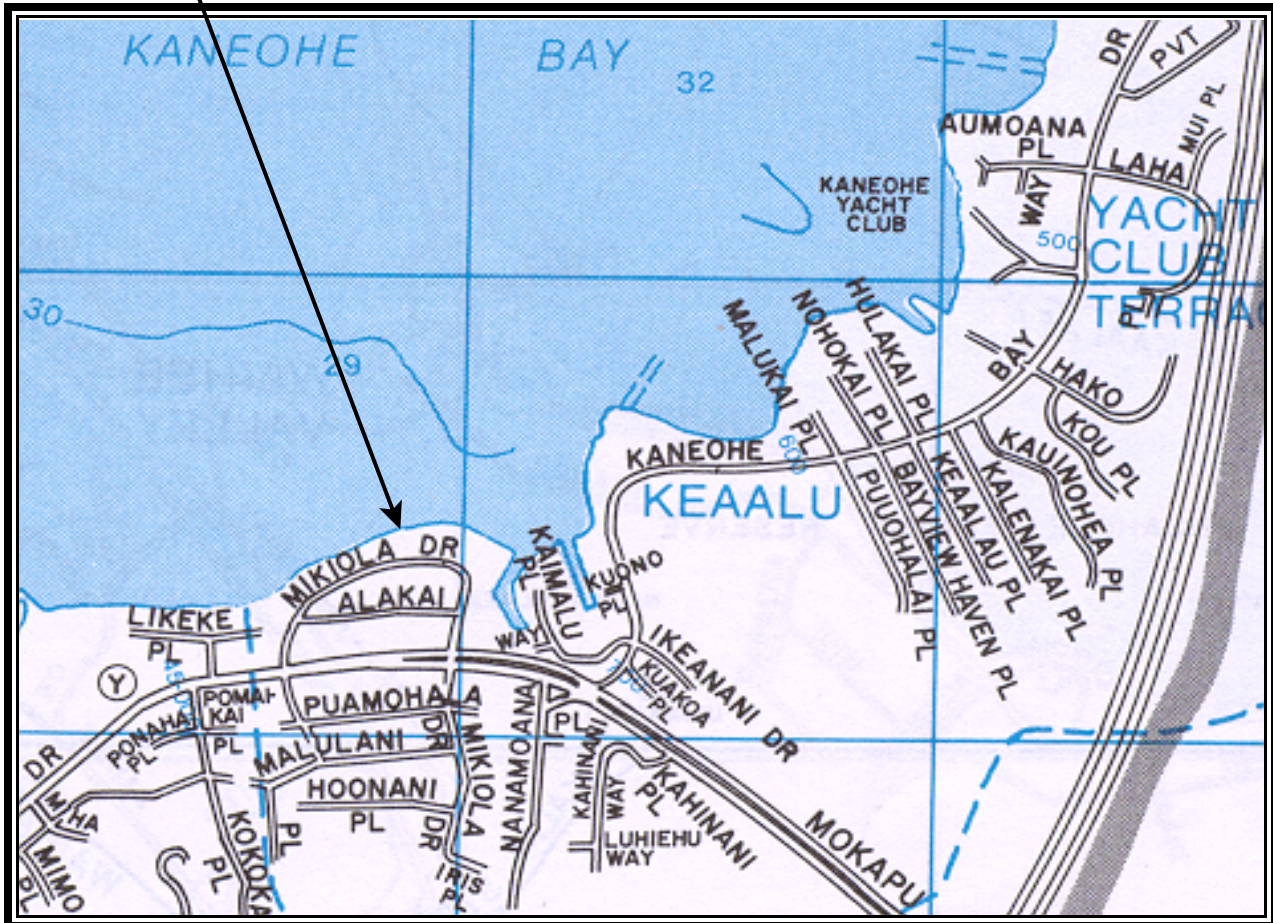


CLEAN WATER BRANCH MARINE RECREATIONAL MONITORING SITE

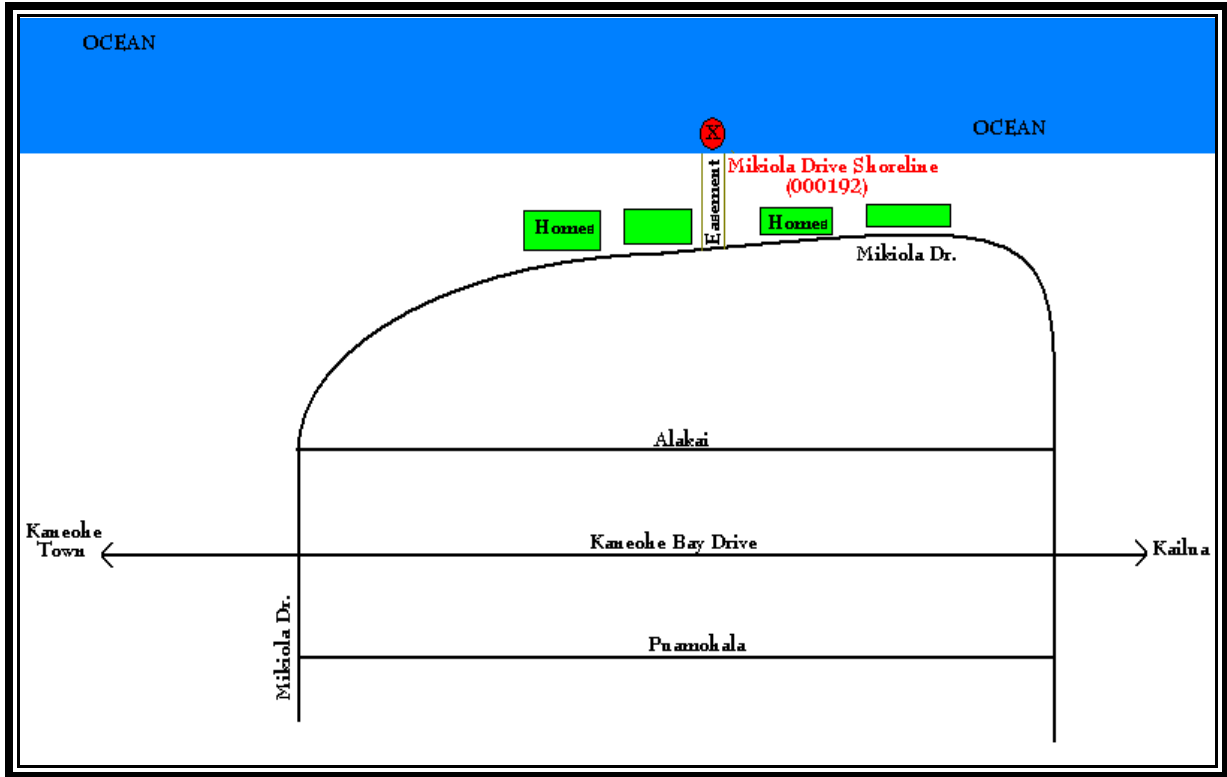
STORET NO: 000192
SAMPLING SITE: Mikiola Drive Shoreline
LOCATION: Kaneohe, Oahu, Hawaii
LATITUDE: N21° 24'43.84"
LONGITUDE: W157° 46'34.74"
DATUM: NAD83



Mikiola Drive Shoreline
(000192)



© Copyright, J R Clere; used with permission



Mikiola Drive Shoreline 000192





Mikiola Drive Shoreline 000192

