

# CLEAN WATER BRANCH MARINE RECREATIONAL MONITORING SITE

STORET NO: 000190

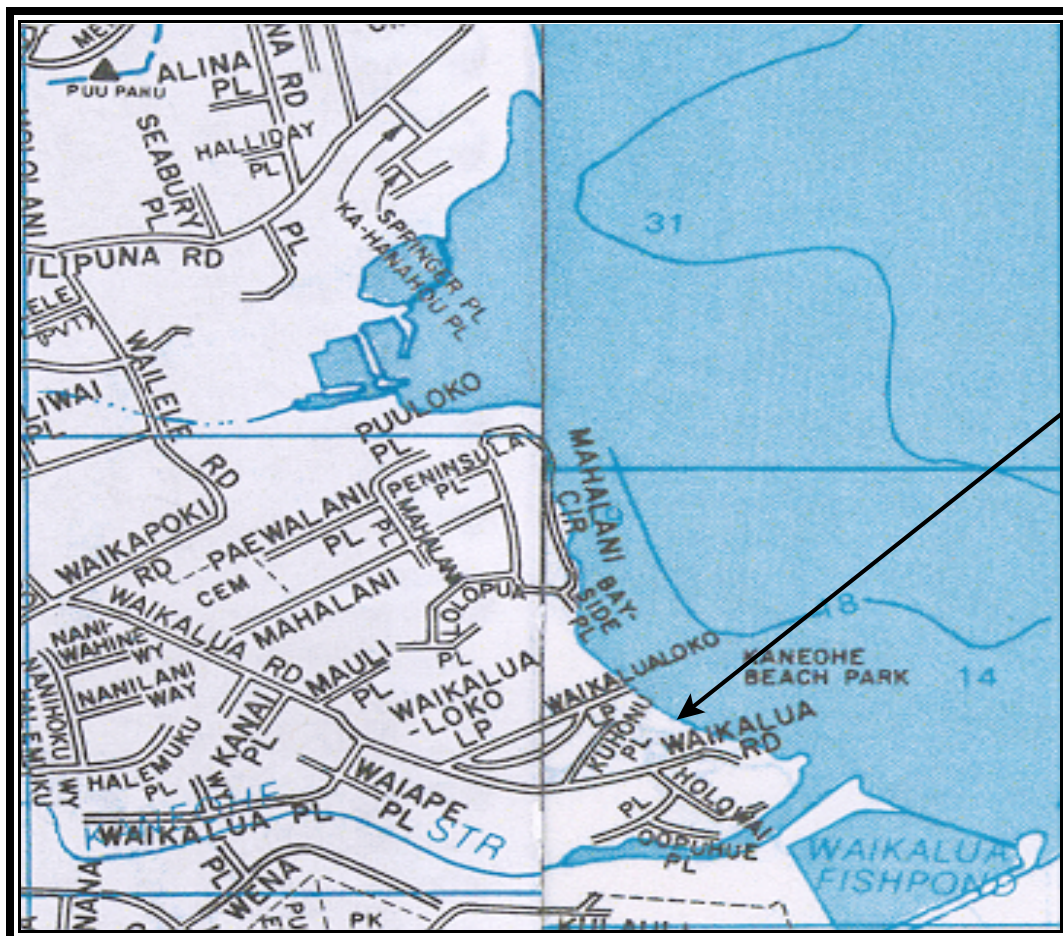
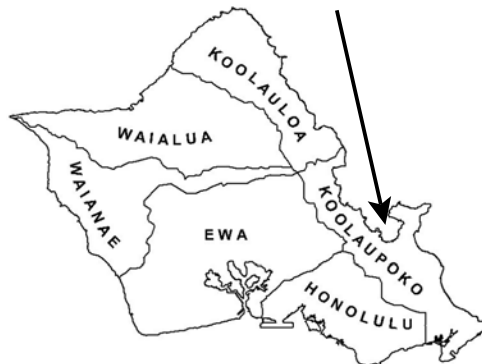
SAMPLING SITE: Kaneohe Beach Park

LOCATION: Kaneohe, Oahu, Hawaii

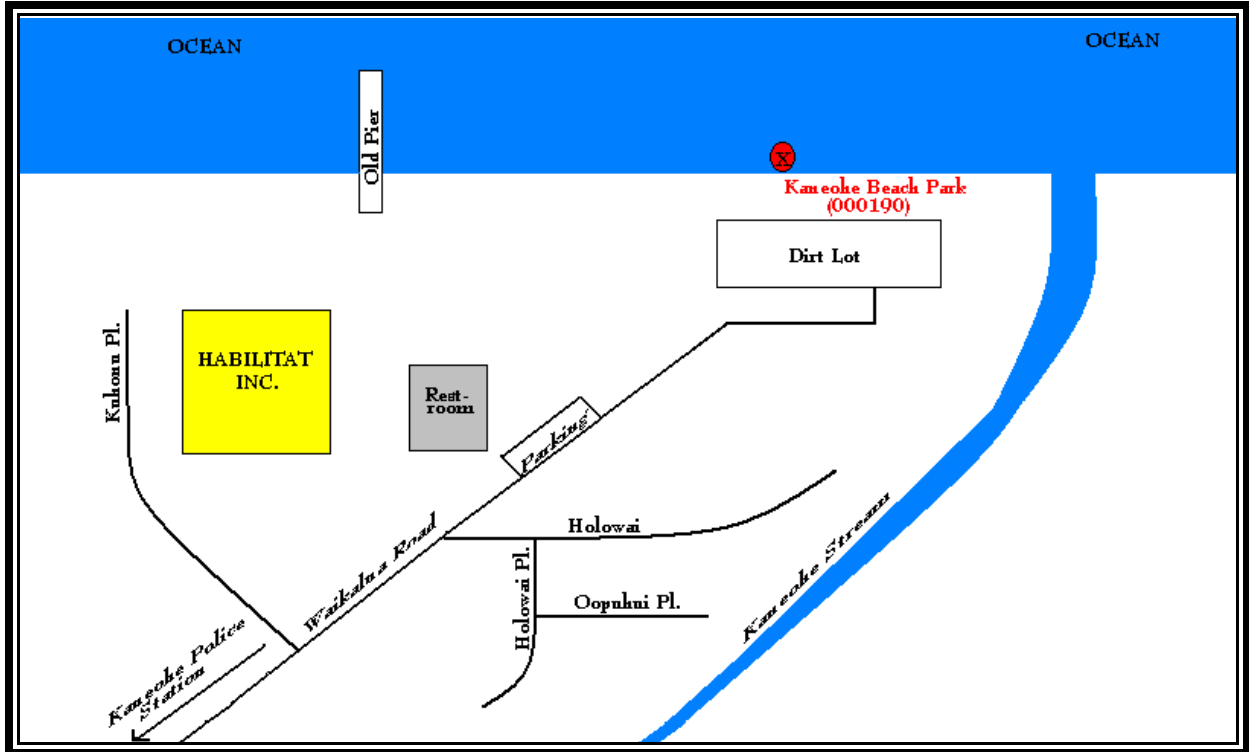
LATITUDE: N21° 24'45.94"

LONGITUDE: W157° 47'07.24"

DATUM: NAD83



Kaneohe Beach Park  
(000190)



**Kaneohe Beach Park 000190**







**Kaneohe Beach Park 000190**

