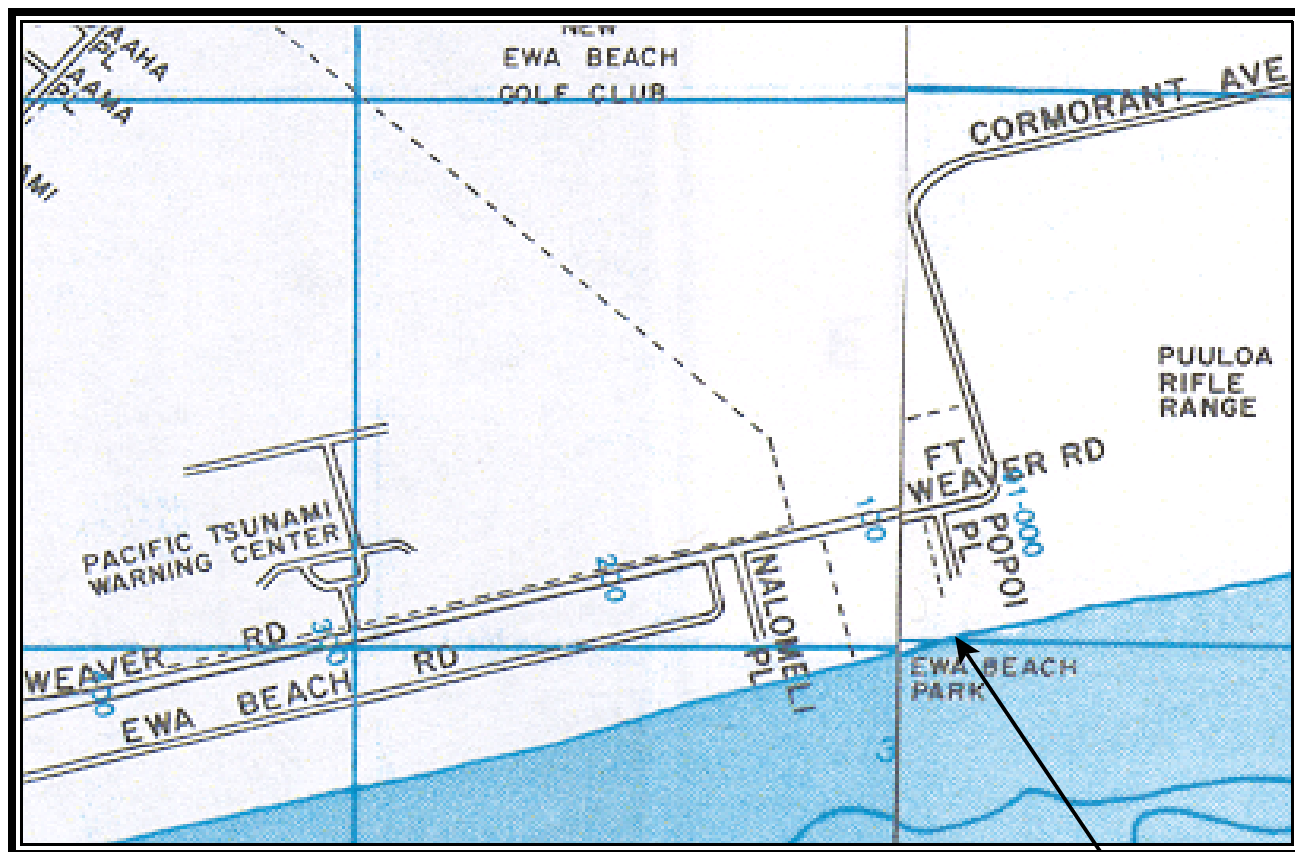
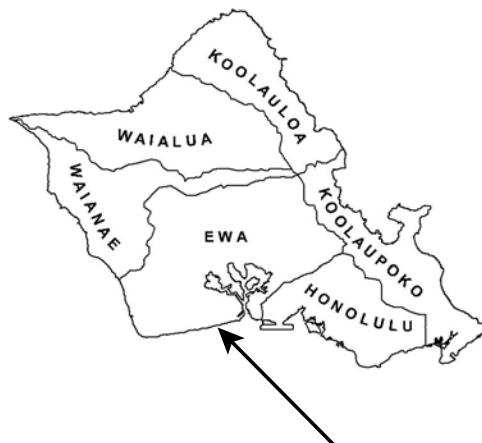


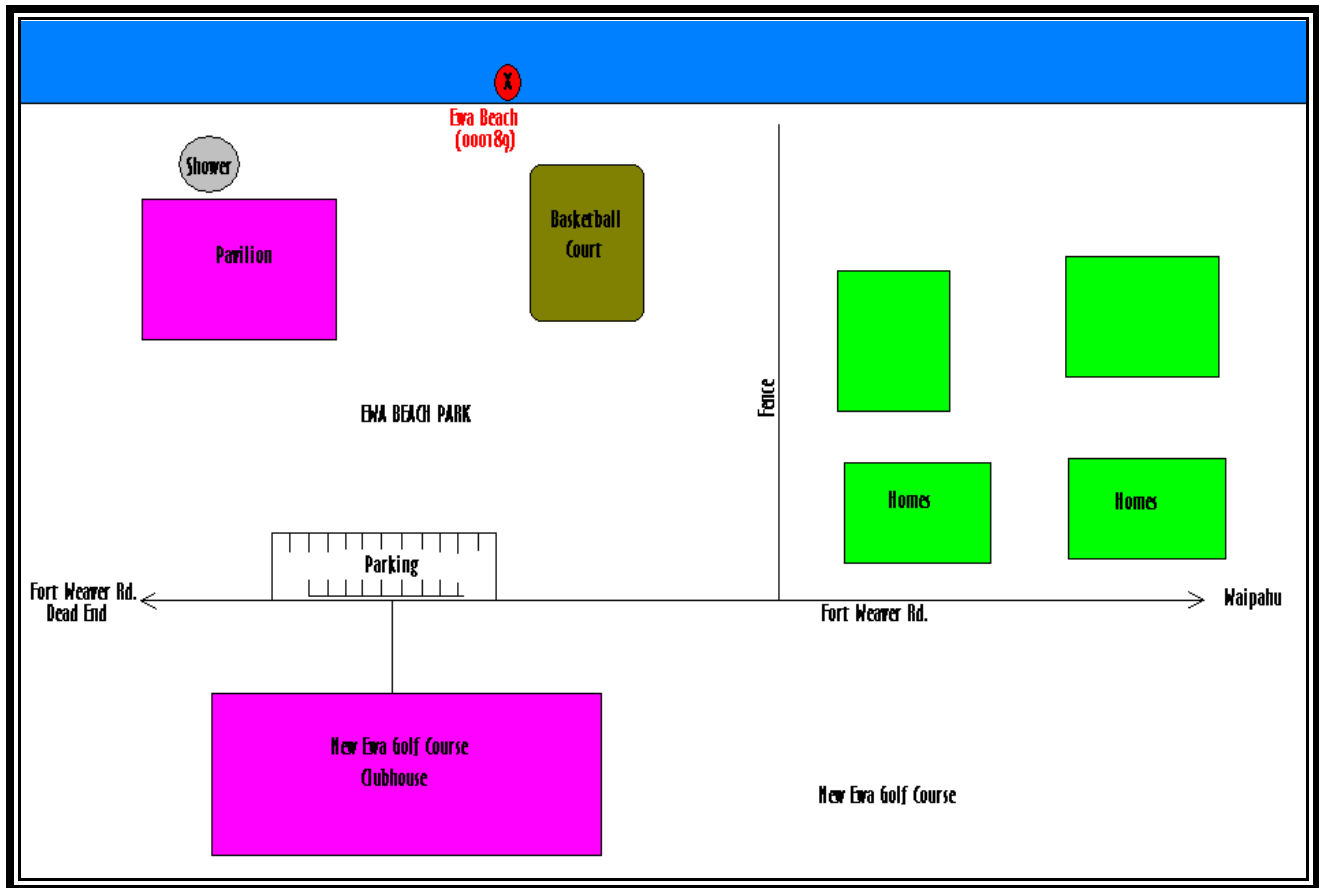
CLEAN WATER BRANCH MARINE RECREATIONAL MONITORING SITE

STORET NO: 000189
SAMPLING SITE: Ewa Beach
LOCATION: Ewa, Oahu, Hawaii
LATITUDE: N21° 18'48.95"
LONGITUDE: W157° 59'31.24"
DATUM: NAD83



© Copyright, J R Clere; used with permission

Ewa Beach
(000189)



Ewa Beach 000189





Ewa Beach 000189

