

CLEAN WATER BRANCH MARINE RECREATIONAL MONITORING SITE

STORET NO: 000187

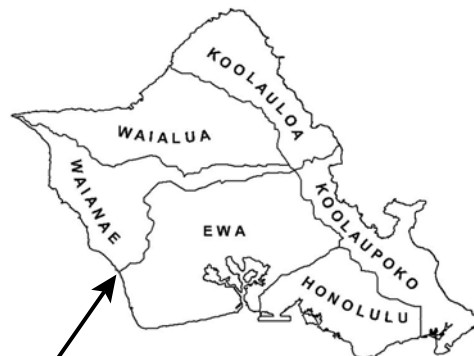
SAMPLING SITE: Nanakuli Beach Park

LOCATION: Nanakuli, Oahu, Hawaii

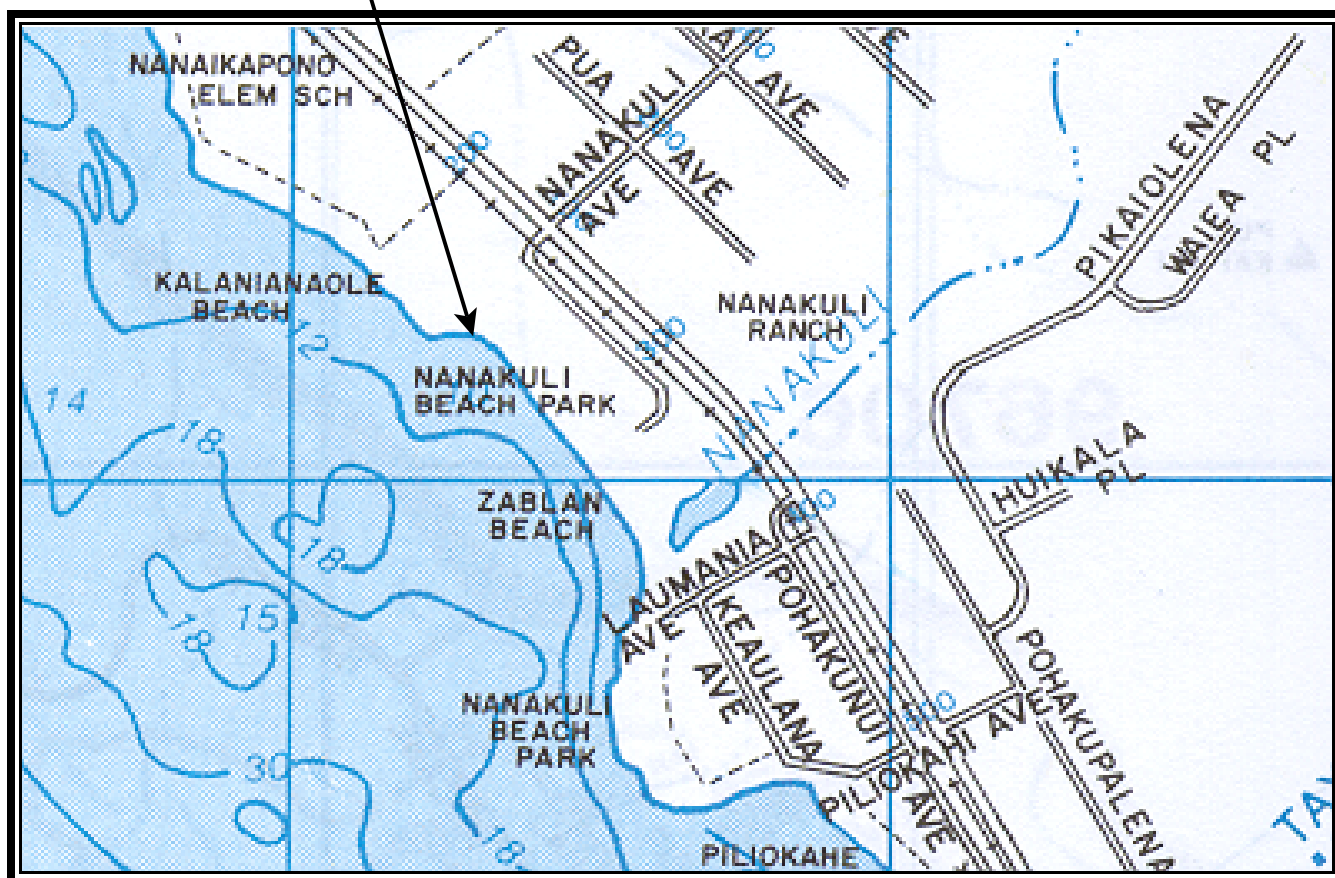
LATITUDE: N21°22'39.18"

LONGITUDE: W158° 08'34.71"

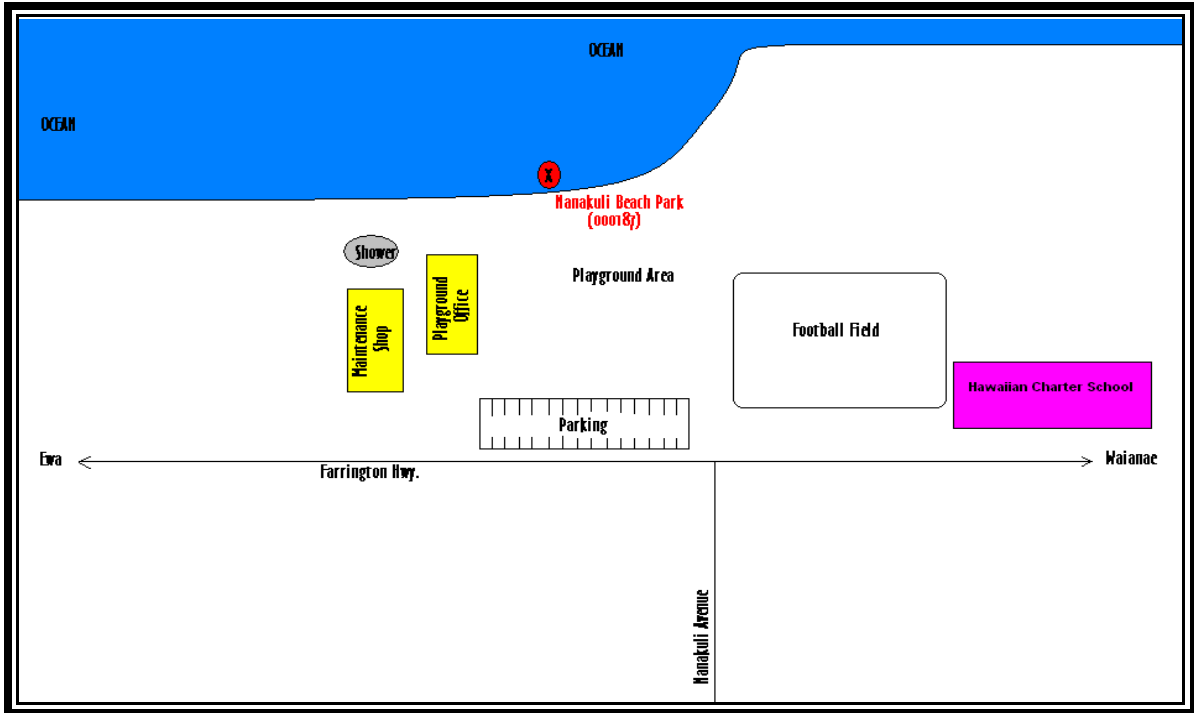
DATUM: NAD83



Nanakuli Beach Park
(000187)



© Copyright, J R Clere; used with permission



Nanakuli Beach Park 000187





Nanakuli Beach Park 000187

