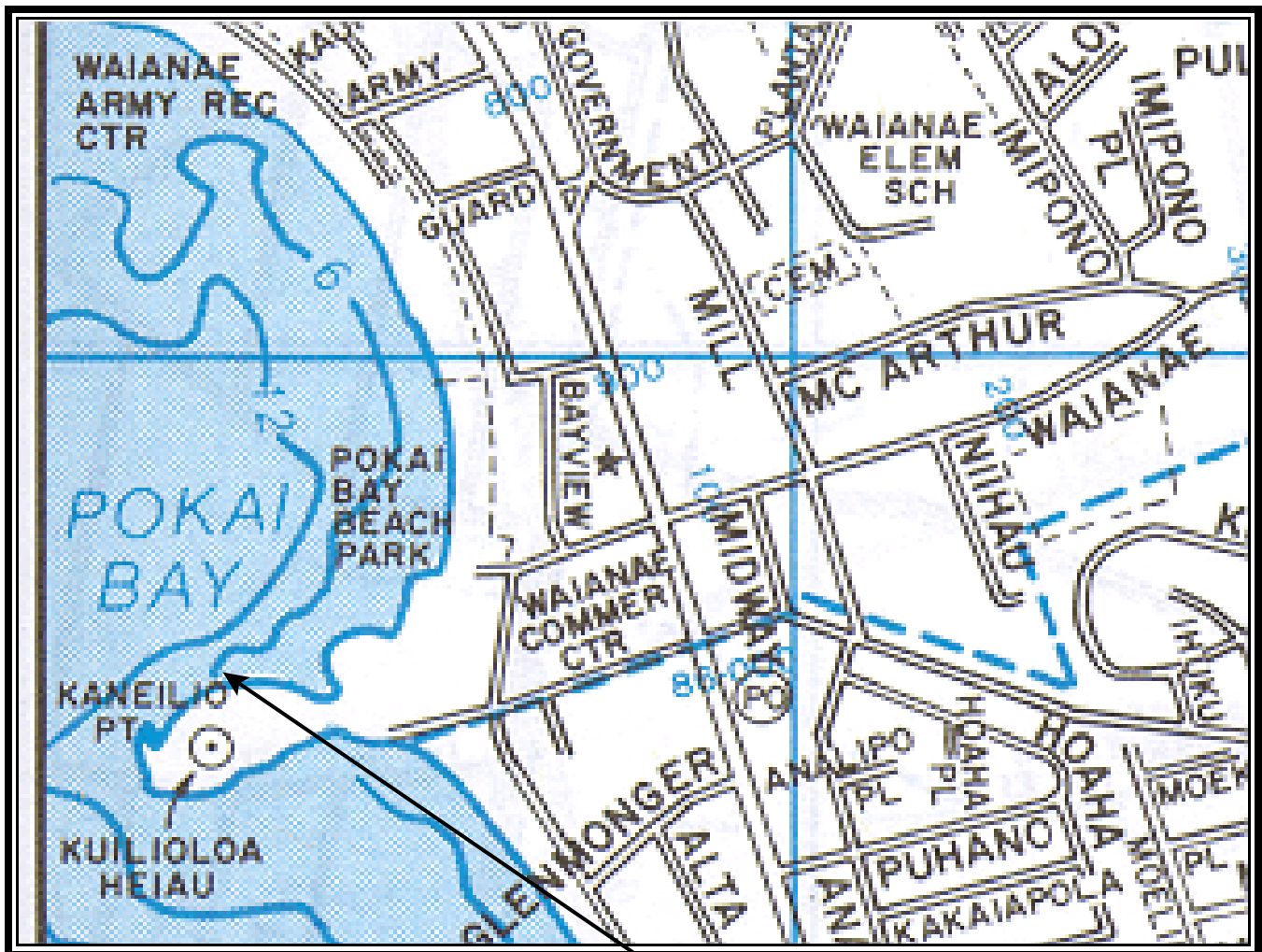
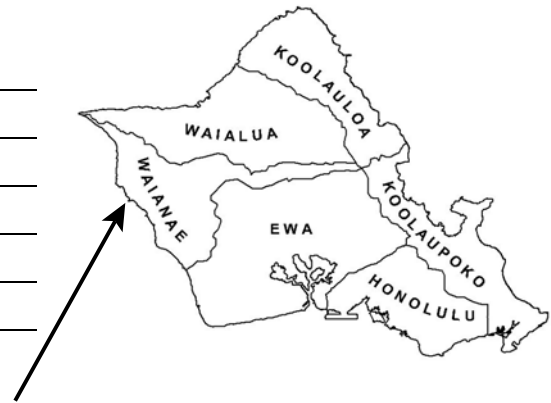


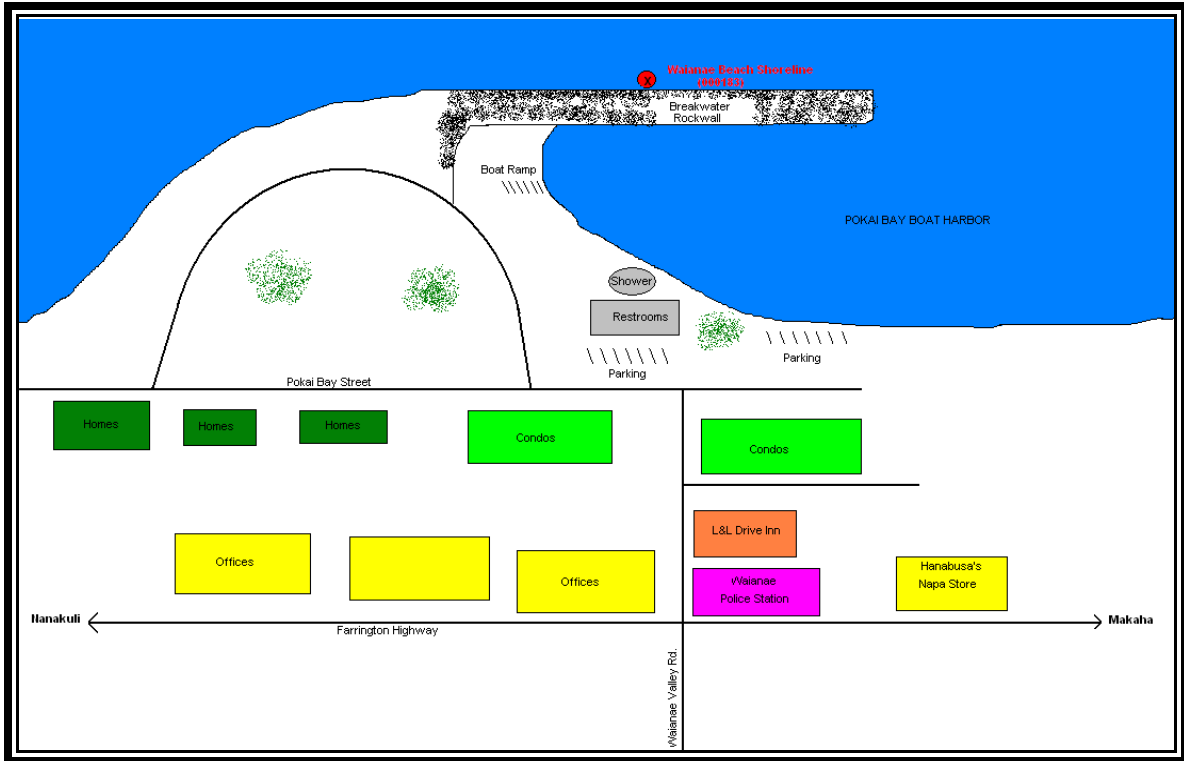
CLEAN WATER BRANCH MARINE RECREATIONAL MONITORING SITE

STORET NO: 000183
SAMPLING SITE: Waianae Beach Shoreline
LOCATION: Waianae, Oahu, Hawaii
LATITUDE: N21° 26'29.83"
LONGITUDE: W158° 11'27.61"
DATUM: NAD83



© Copyright, J R Clere; used with permission

Waianae Beach Shoreline
(000183)



Waianae Beach Shoreline 000183





Waianae Beach Shoreline 000183

