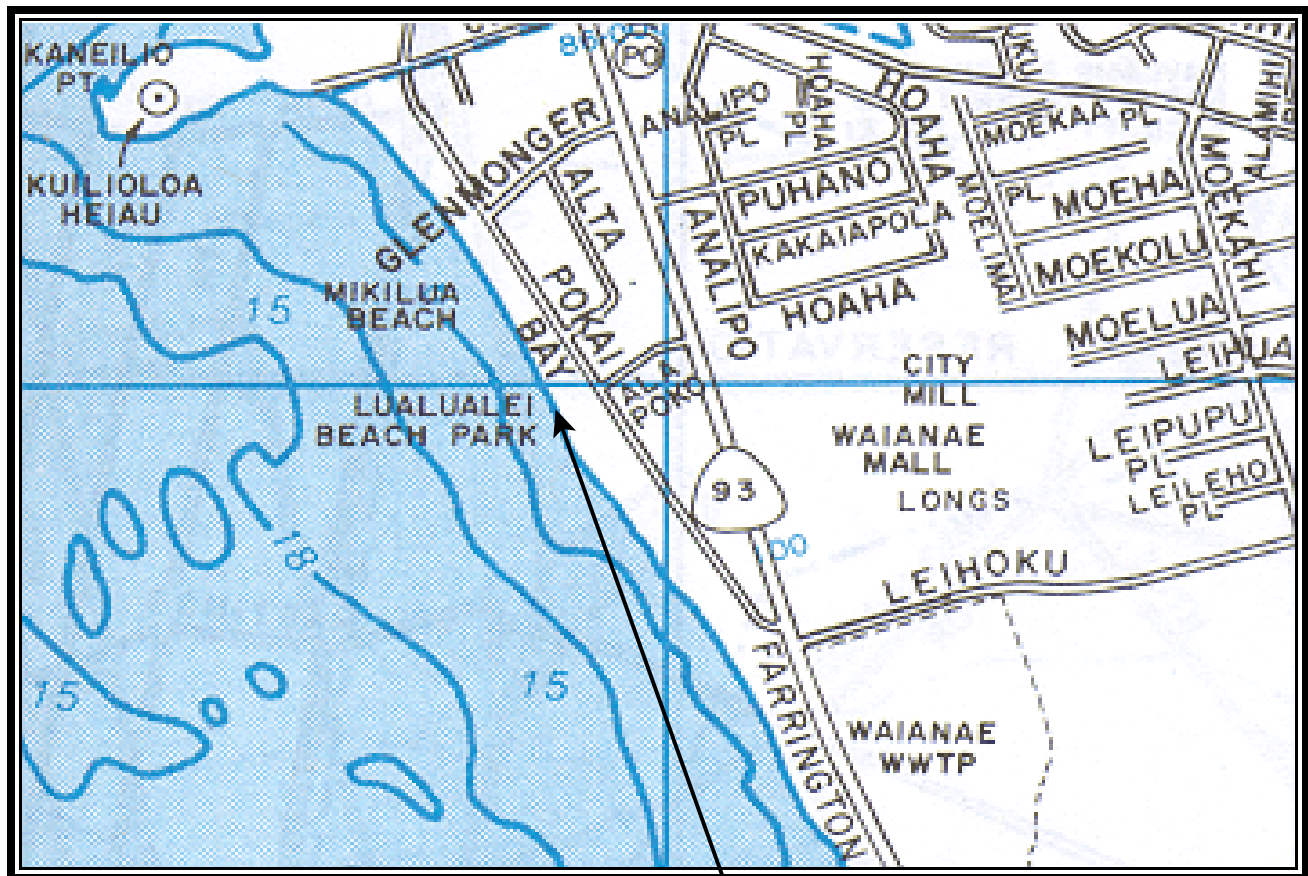
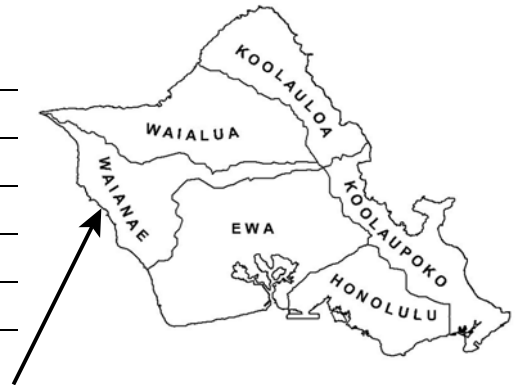


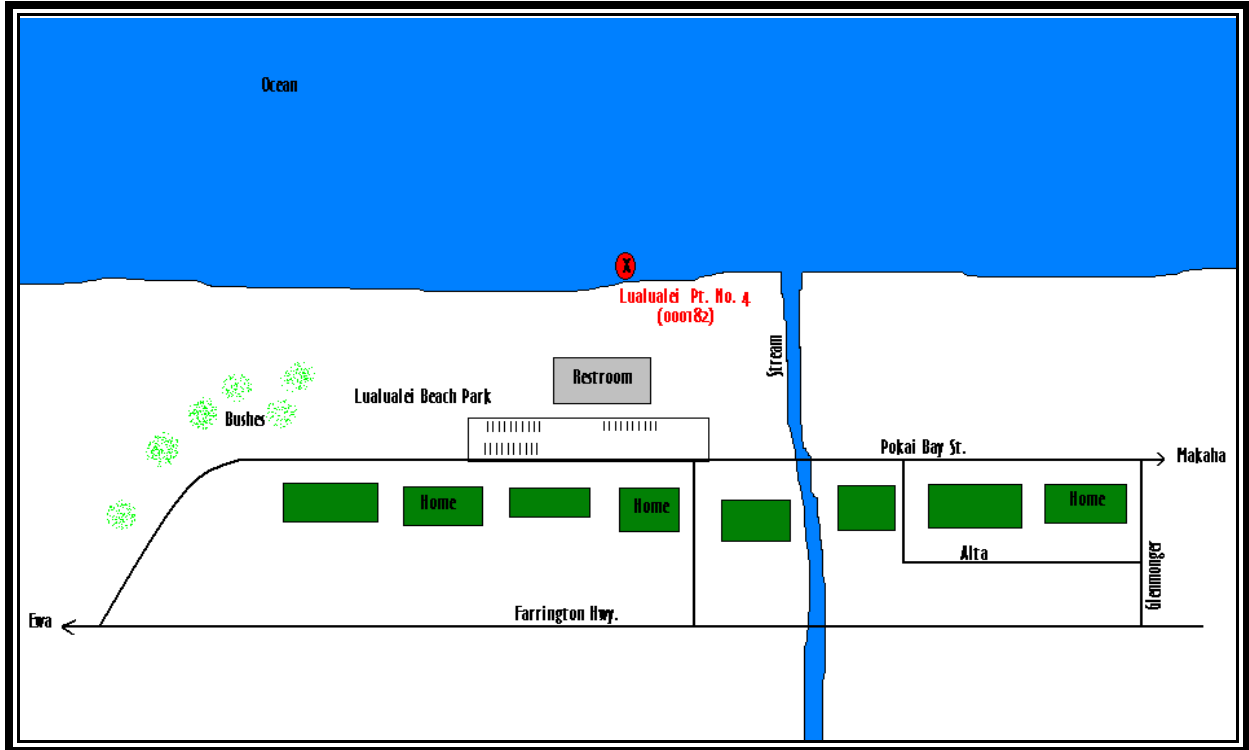
CLEAN WATER BRANCH MARINE RECREATIONAL MONITORING SITE

STORET NO: 000182
SAMPLING SITE: Lualualei Pt. No. 4
LOCATION: Waianae, Oahu, Hawaii
LATITUDE: N21° 26'12.50"
LONGITUDE: W158° 11'13.06"
DATUM: NAD83



© Copyright, J R Clere; used with permission

Lualualei Pt. No. 4
(000182)



Lualualei Pt. No. 4 000182





Lualualei Pt. No. 4 000182

