

# CLEAN WATER BRANCH MARINE RECREATIONAL MONITORING SITE

STORET NO: 000179

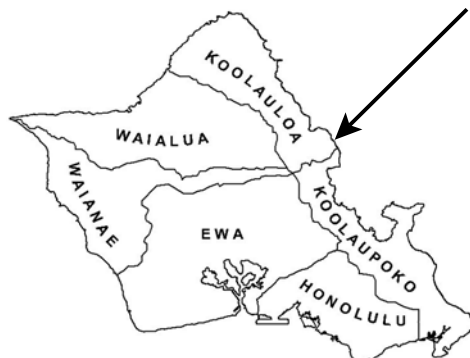
SAMPLING SITE: Kaaawa Beach Park

LOCATION: Kaaawa, Oahu, Hawaii

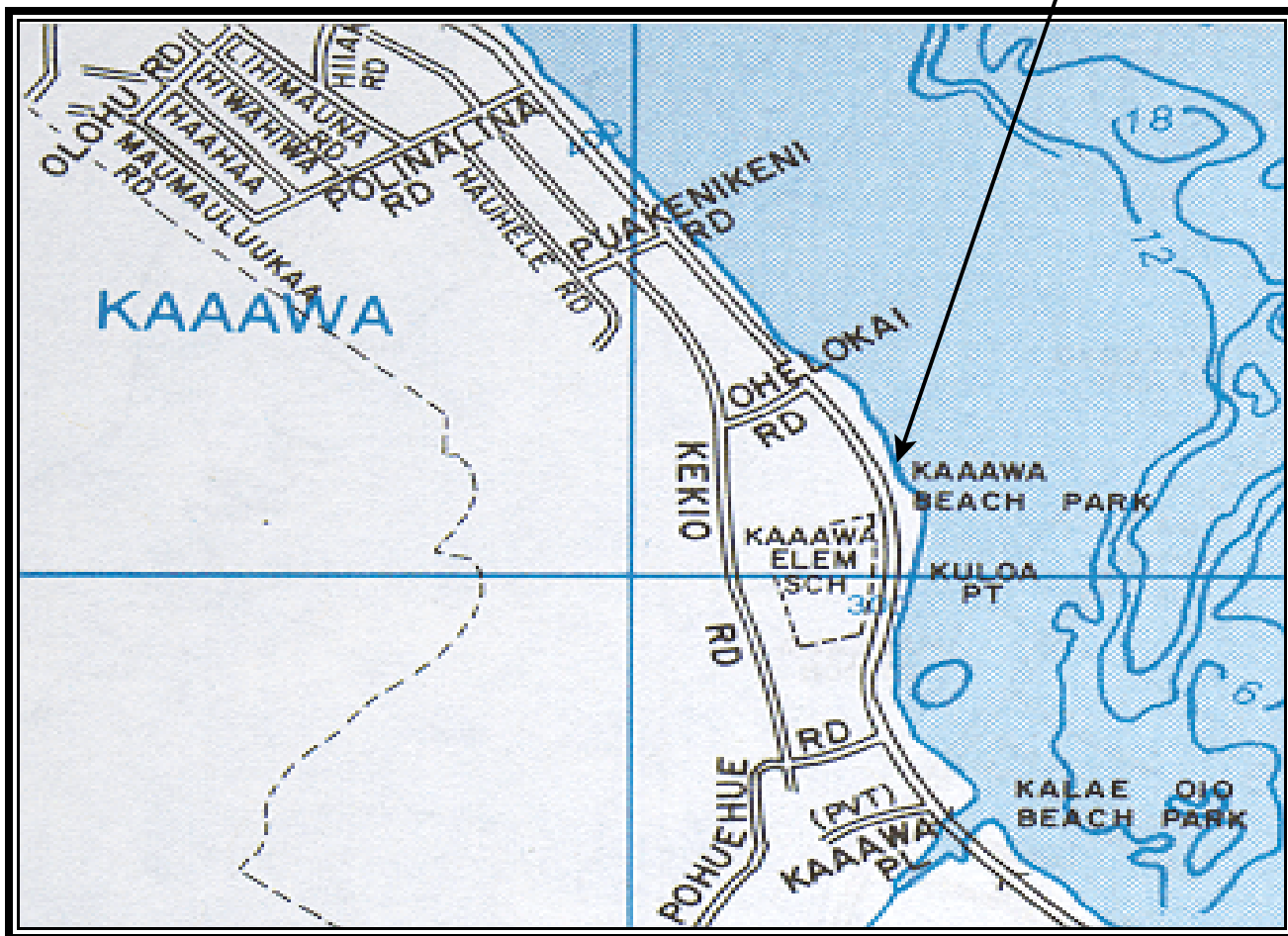
LATITUDE: N21° 32'59.34"

LONGITUDE: W157° 50'47.58"

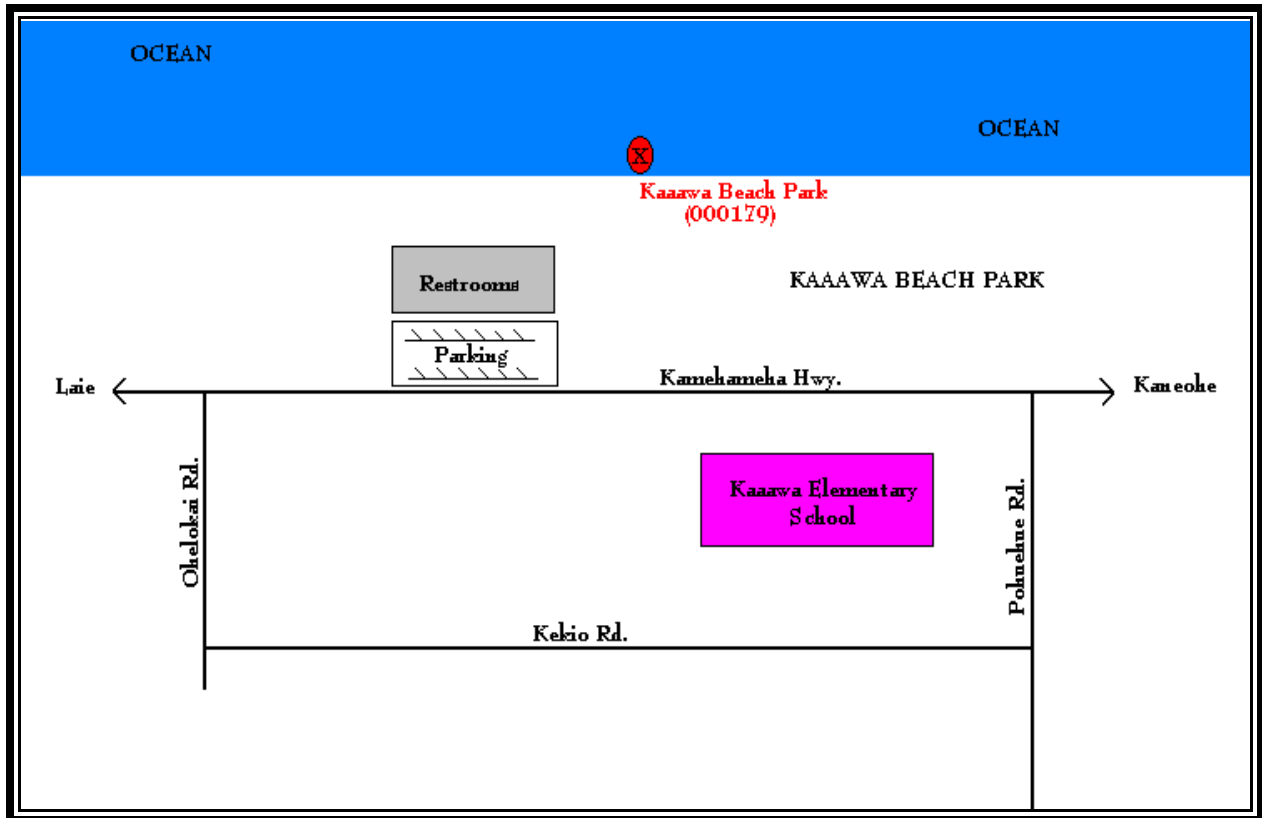
DATUM: NAD83



Kaaawa Beach Park  
(000179)



© Copyright, J R Clere; used with permission



**Kaaawa Beach Park 000179**





**Kaaawa Beach Park 000179**

