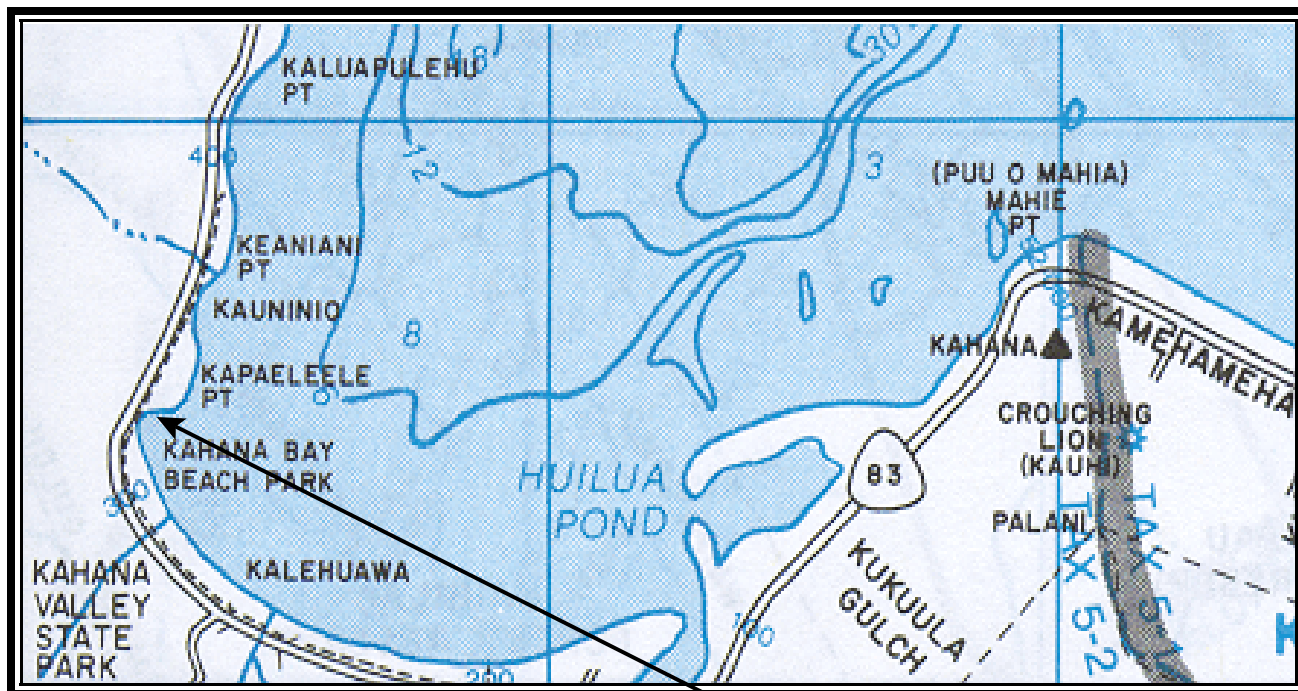
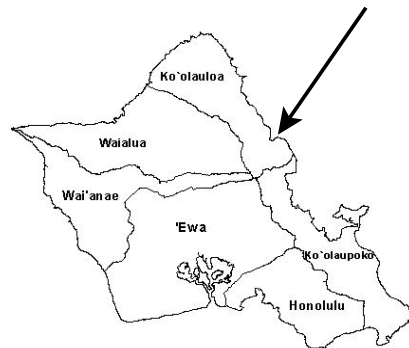


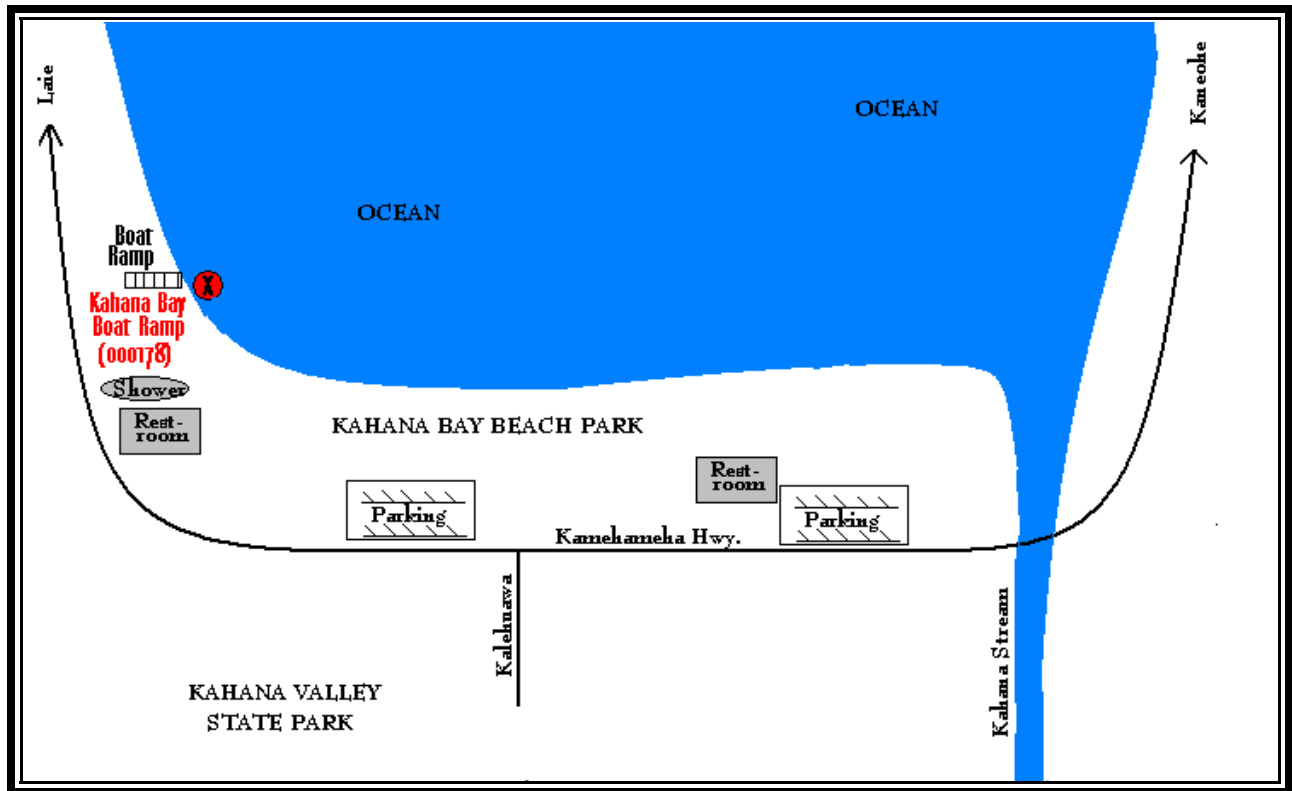
CLEAN WATER BRANCH MARINE RECREATIONAL MONITORING SITE

STORET NO: 000178
SAMPLING SITE: Kahana Bay Boat Ramp
LOCATION: Kahana, Oahu, Hawaii
LATITUDE: N21° 33'31.62"
LONGITUDE: W157° 52'32.94"
DATUM: NAD83



© Copyright, J R Clere; used with permission

Kahana Bay Boat Ramp
(000178)



Kahana Bay (Boat Ramp) 000178





Kahana Bay (Boat Ramp) 000178

