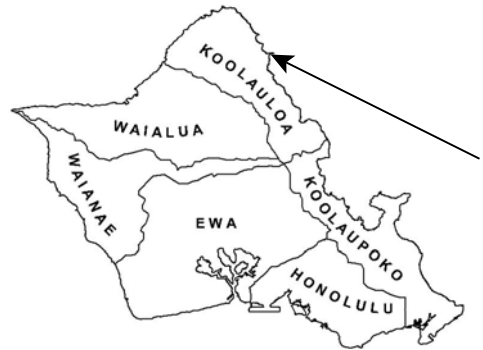
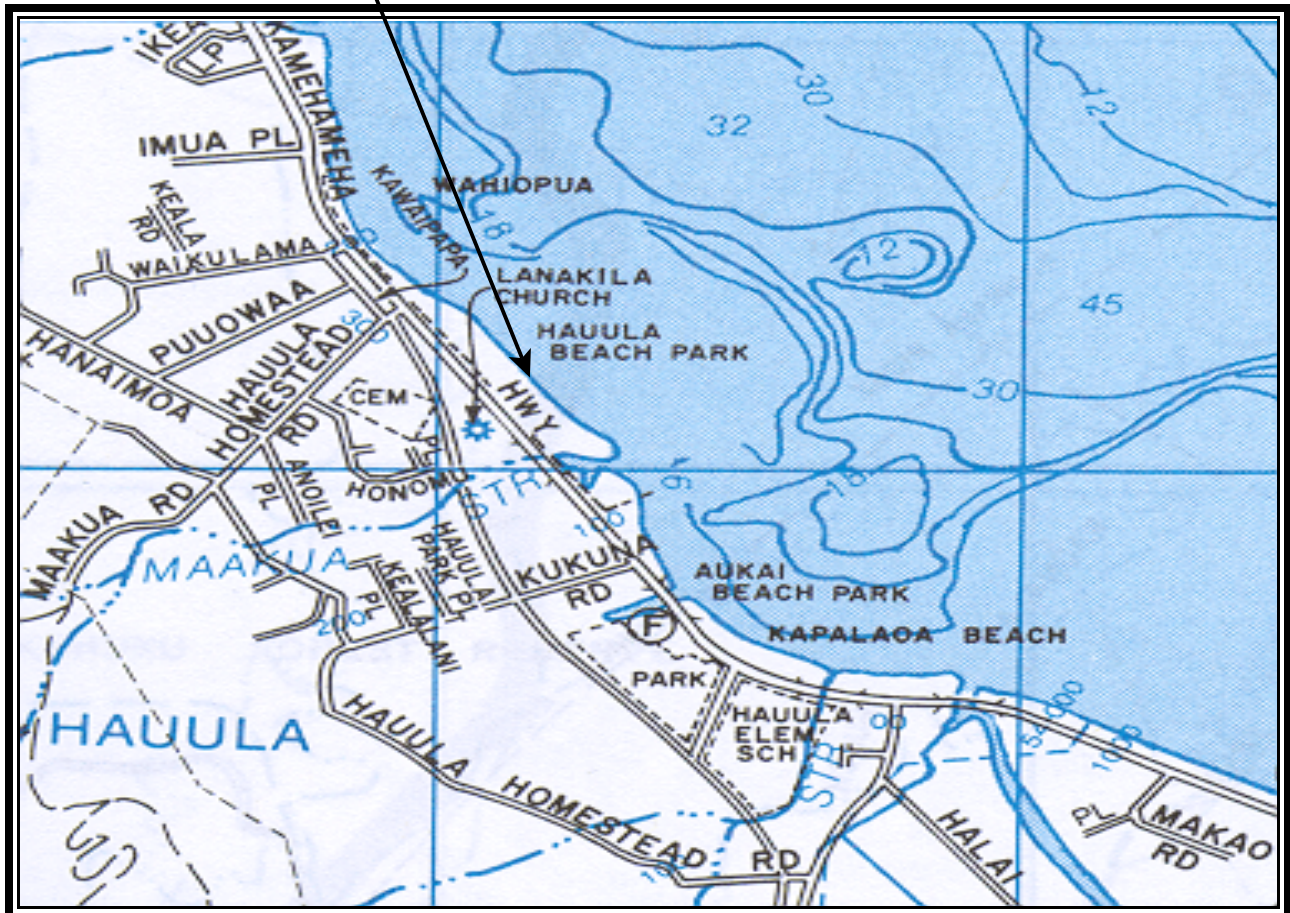


CLEAN WATER BRANCH MARINE RECREATIONAL MONITORING SITE

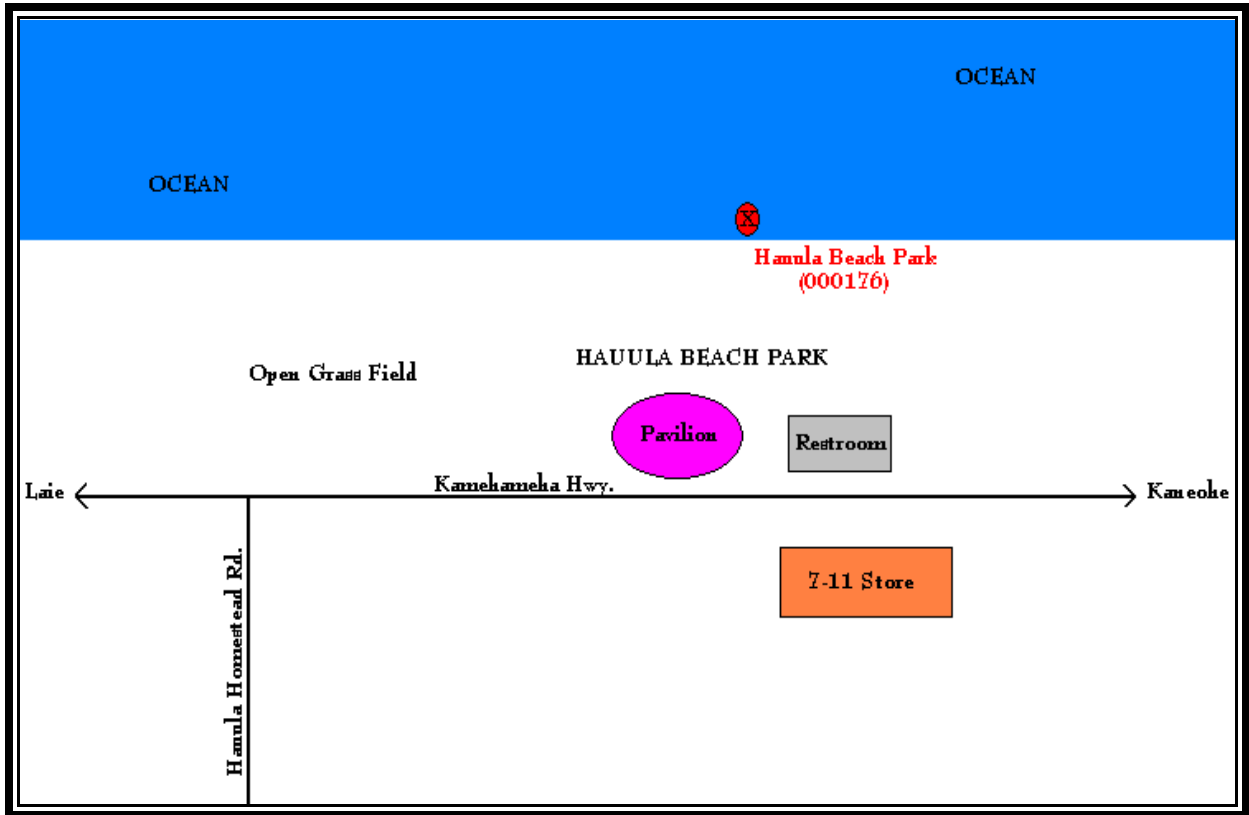
STORET NO: 000176
SAMPLING SITE: Hauula Beach Park
LOCATION: Hauula, Oahu, Oahu
LATITUDE: N21° 36'41.13"
LONGITUDE: W157° 54'37.08"
DATUM: NAD83



Hauula Beach Park
(000176)



© Copyright, J R Clere; used with permission



Hauula Beach Park 000176





Hauula Beach Park 000176

