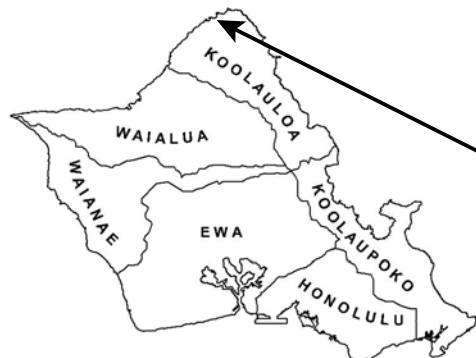
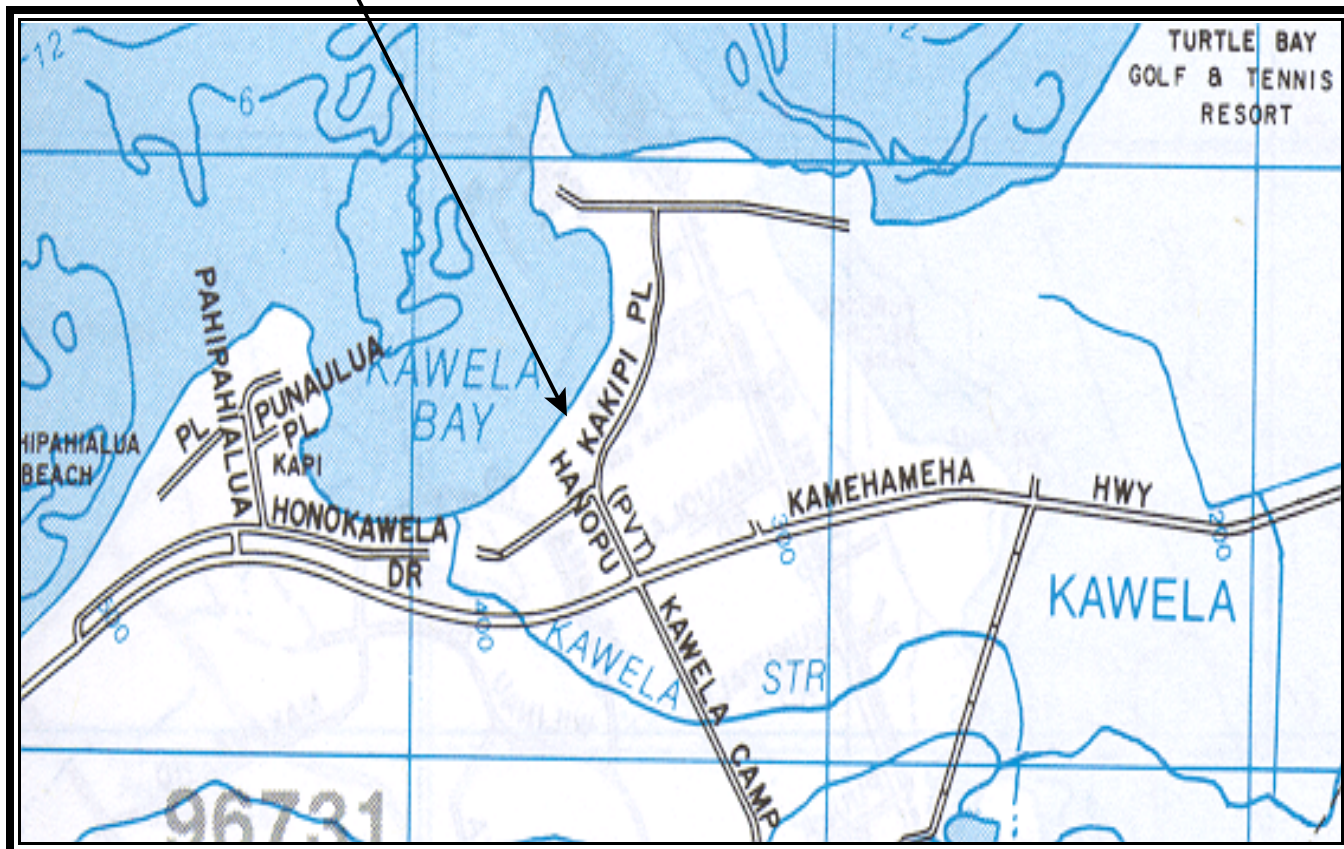


CLEAN WATER BRANCH MARINE RECREATIONAL MONITORING SITE

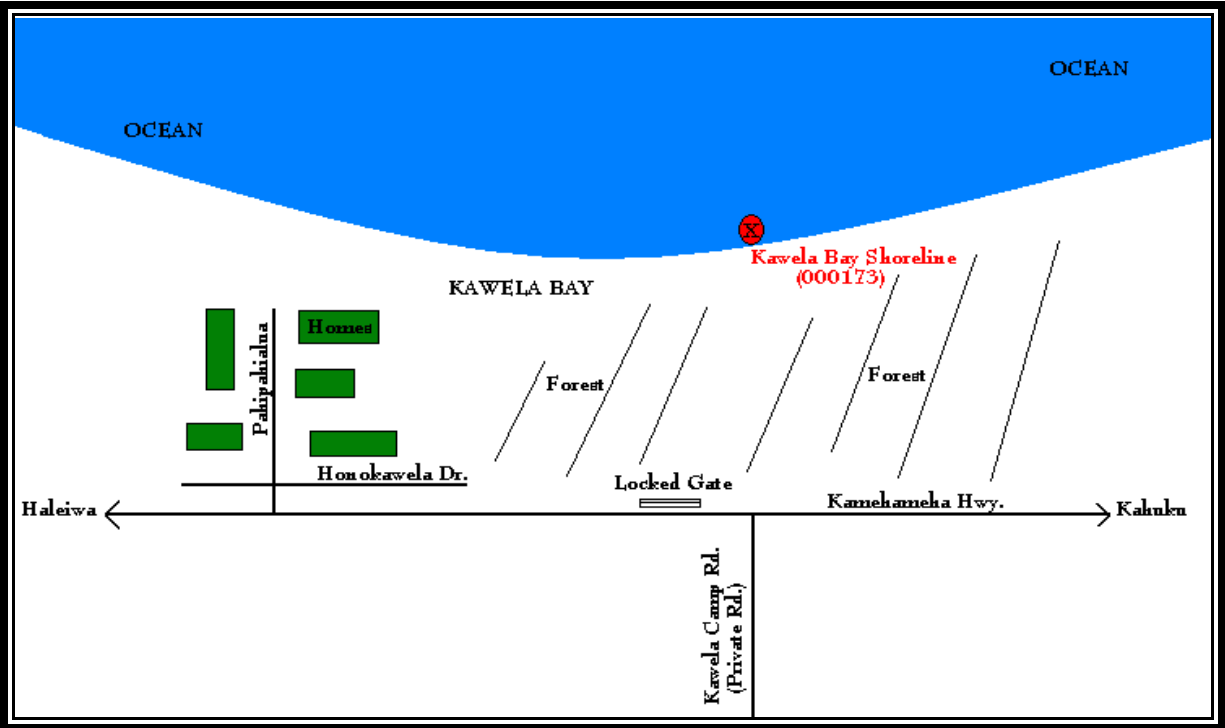
STORET NO: 000173
SAMPLING SITE: Kawela Bay Shoreline
LOCATION: Kawela, Oahu, Hawaii
LATITUDE: N21° 41'50.14"
LONGITUDE: W158° 00'31.44"
DATUM: NAD83



Kawela Bay
Shoreline



© Copyright, J R Clere; used with permission



Kawela Bay Shoreline 000173





Kawela Bay Shoreline 000173

