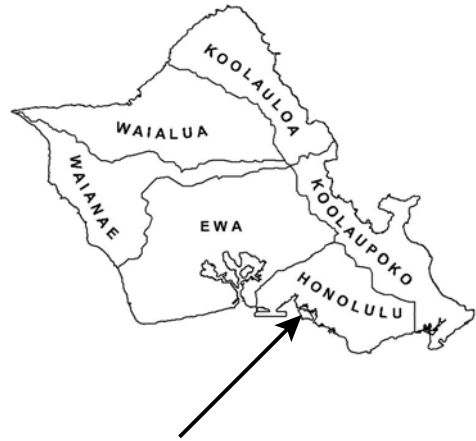
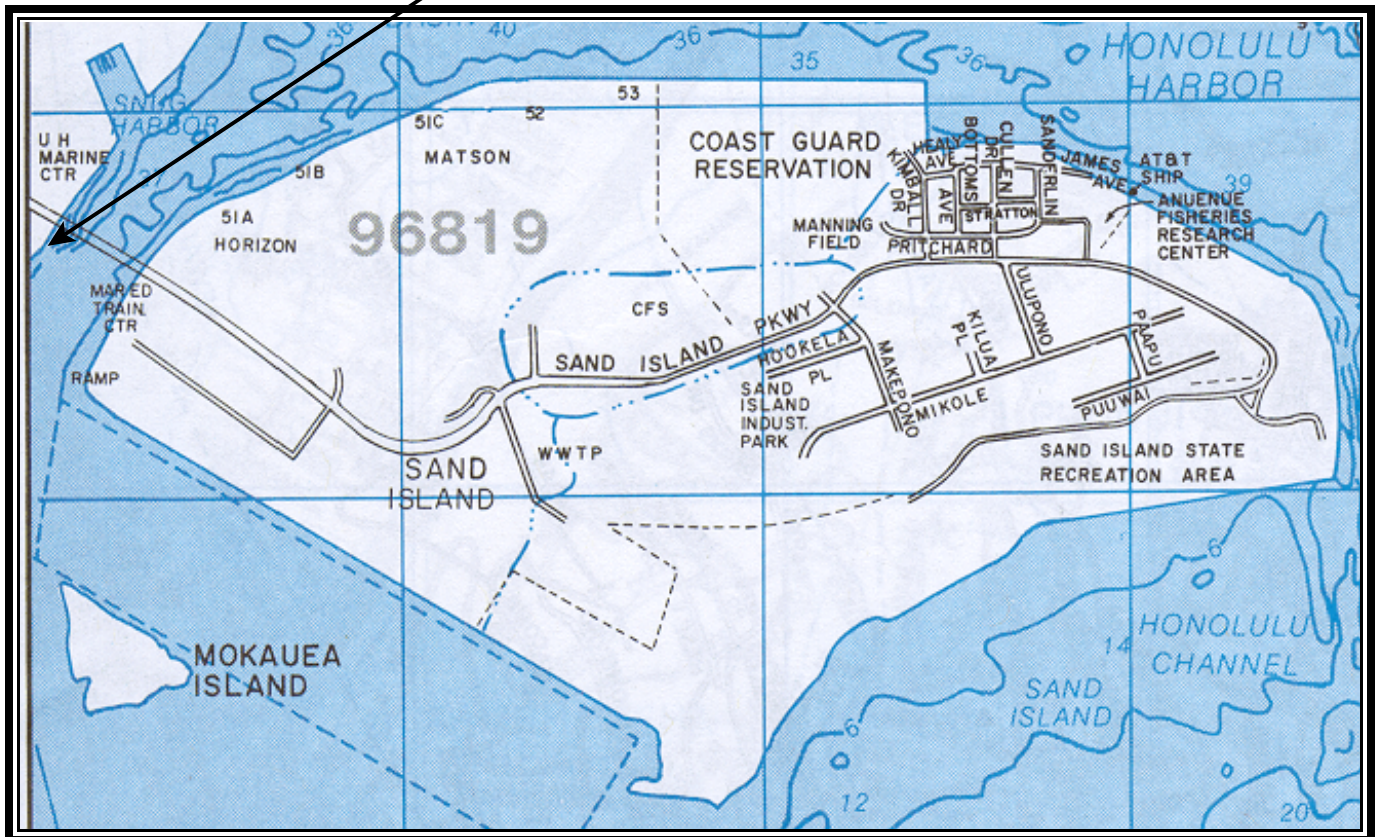


# CLEAN WATER BRANCH MARINE RECREATIONAL MONITORING SITE

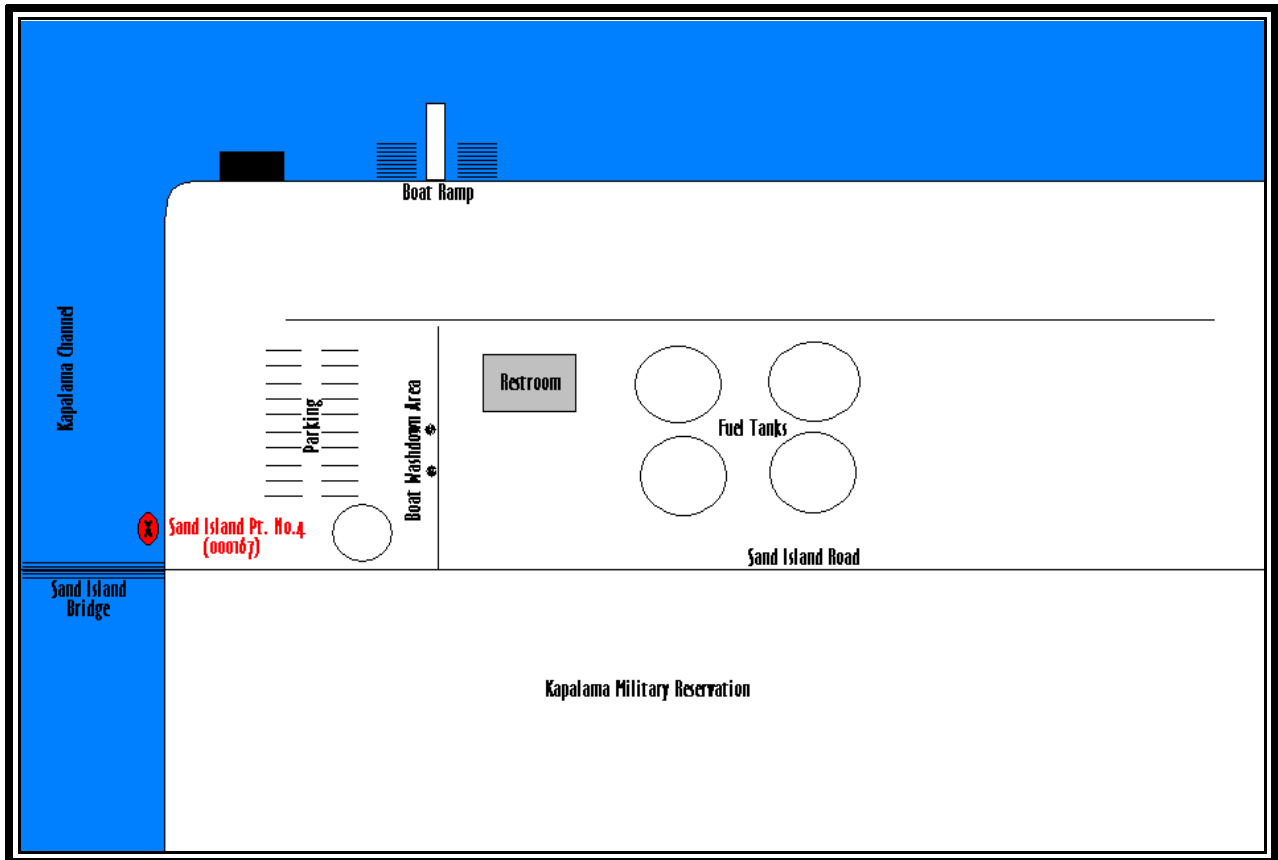
**STORET NO:** 000167  
**SAMPLING SITE:** Sand Island Pt. No. 4  
**LOCATION:** Honolulu, Oahu, Hawaii  
**LATITUDE:** N21° 18'18.14"  
**LONGITUDE:** W157° 53'09.06"  
**DATUM:** NAD83



Sand Island Pt. No. 4  
(000167)



© Copyright, J R Clere; used with permission



**Sand Island Pt. No. 4 000167**





**Sand Island Pt. No. 4 000167**

