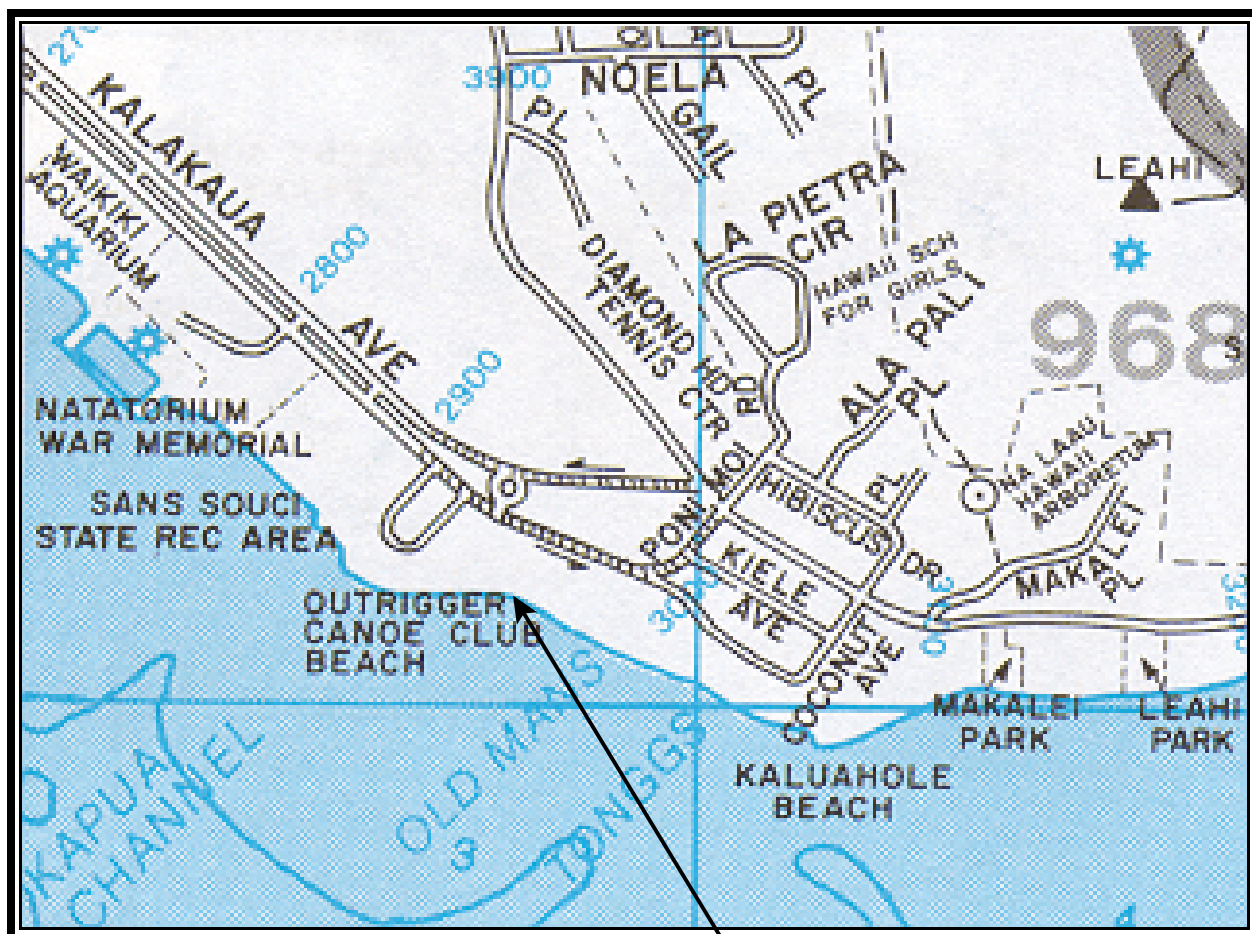
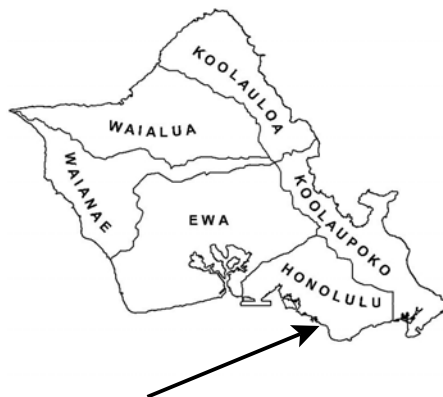


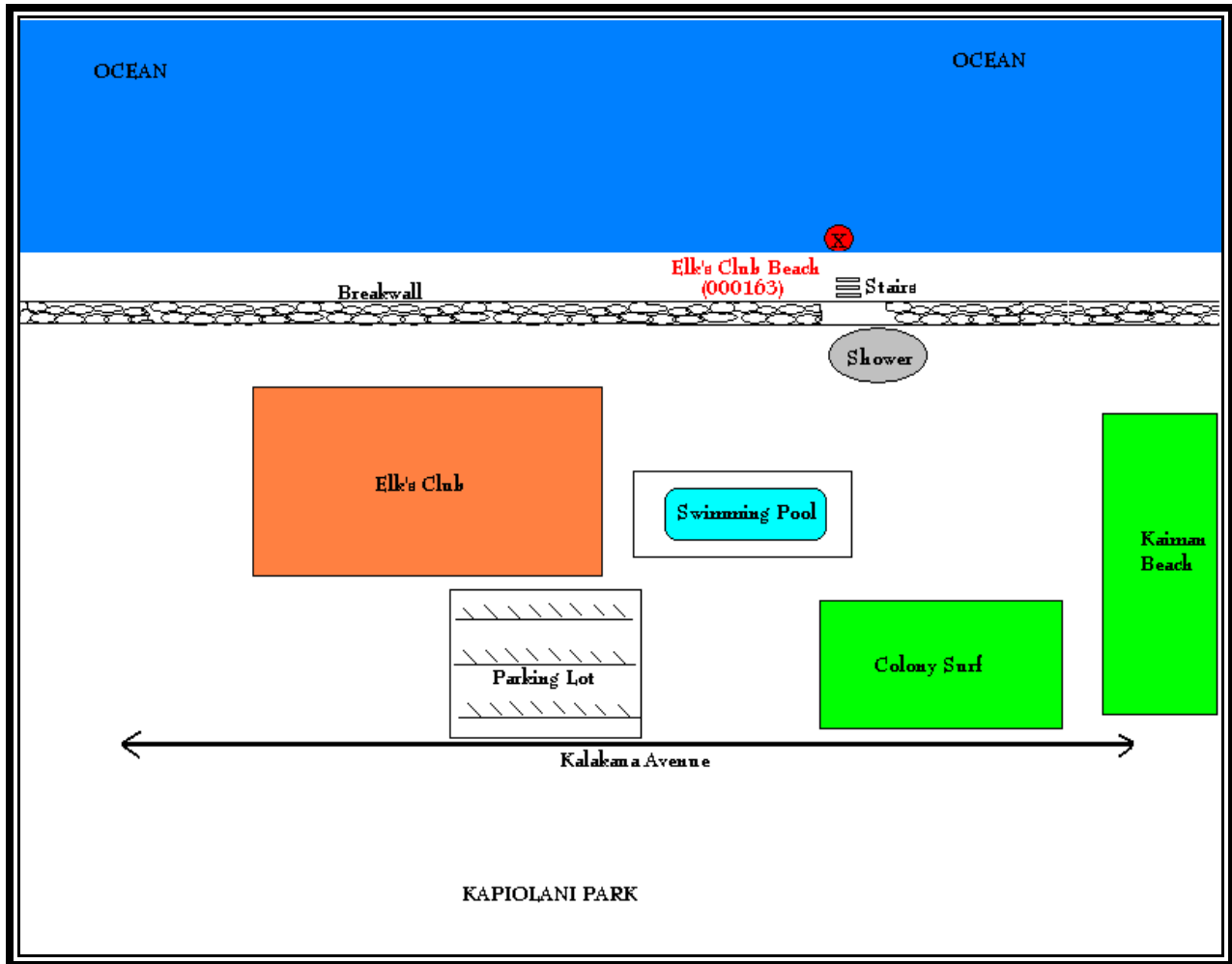
# CLEAN WATER BRANCH MARINE RECREATIONAL MONITORING SITE

STORET NO: 000163  
SAMPLING SITE: Elk's Club Beach  
LOCATION: Waikiki, Oahu, Hawaii  
LATITUDE: N21° 15'41.64"  
LONGITUDE: W157° 49'17.26"  
DATUM: NAD83



© Copyright, J R Clere; used with permission

Elk's Club Beach  
(000163)



**Elk's Club Beach 000163**





**Elk's Club Beach 000163**

