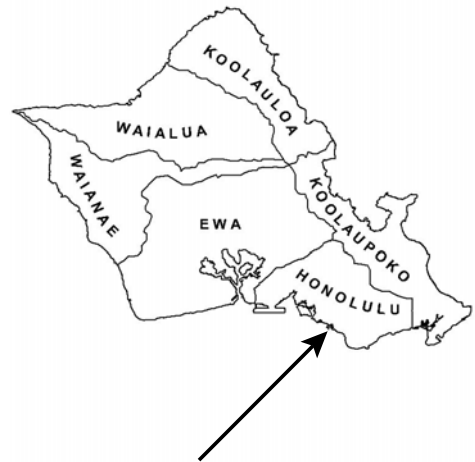
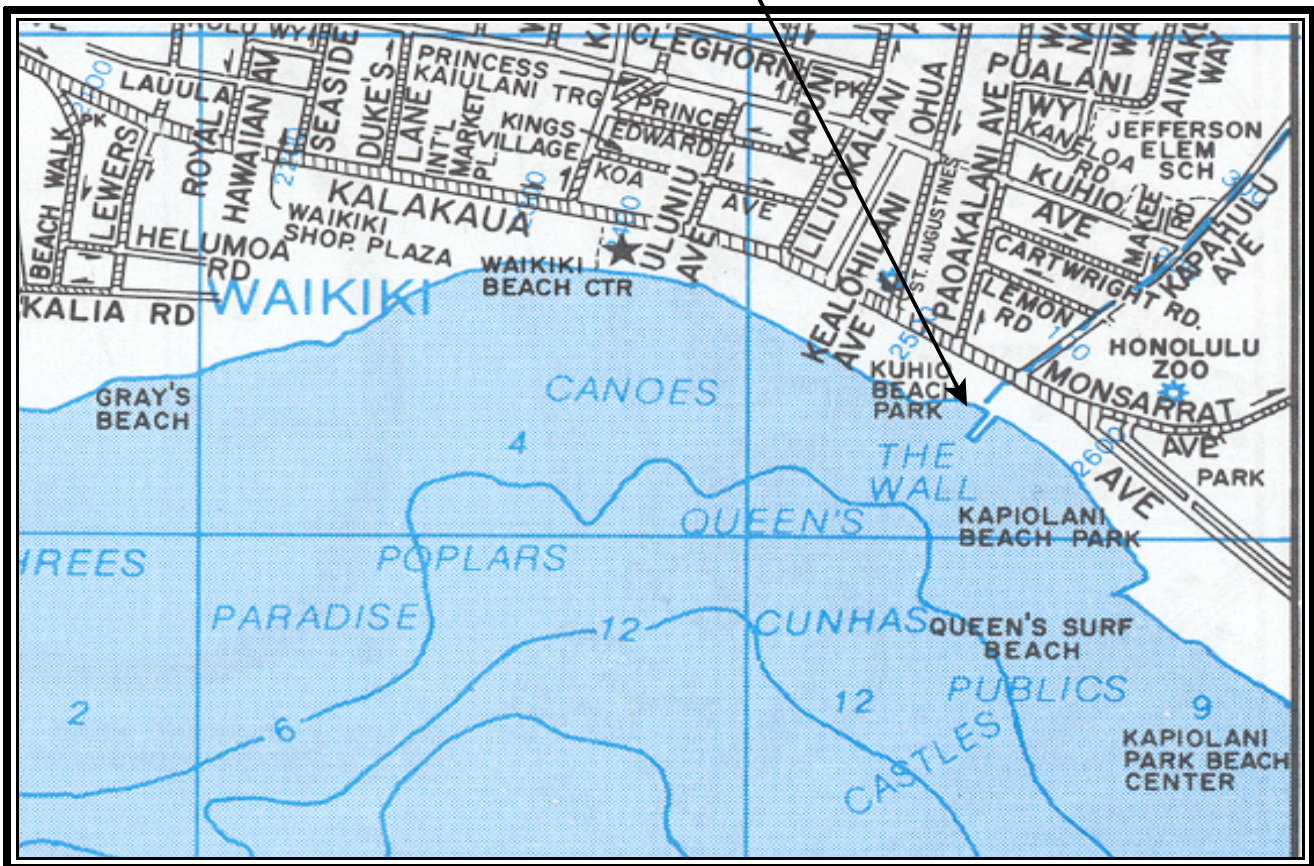


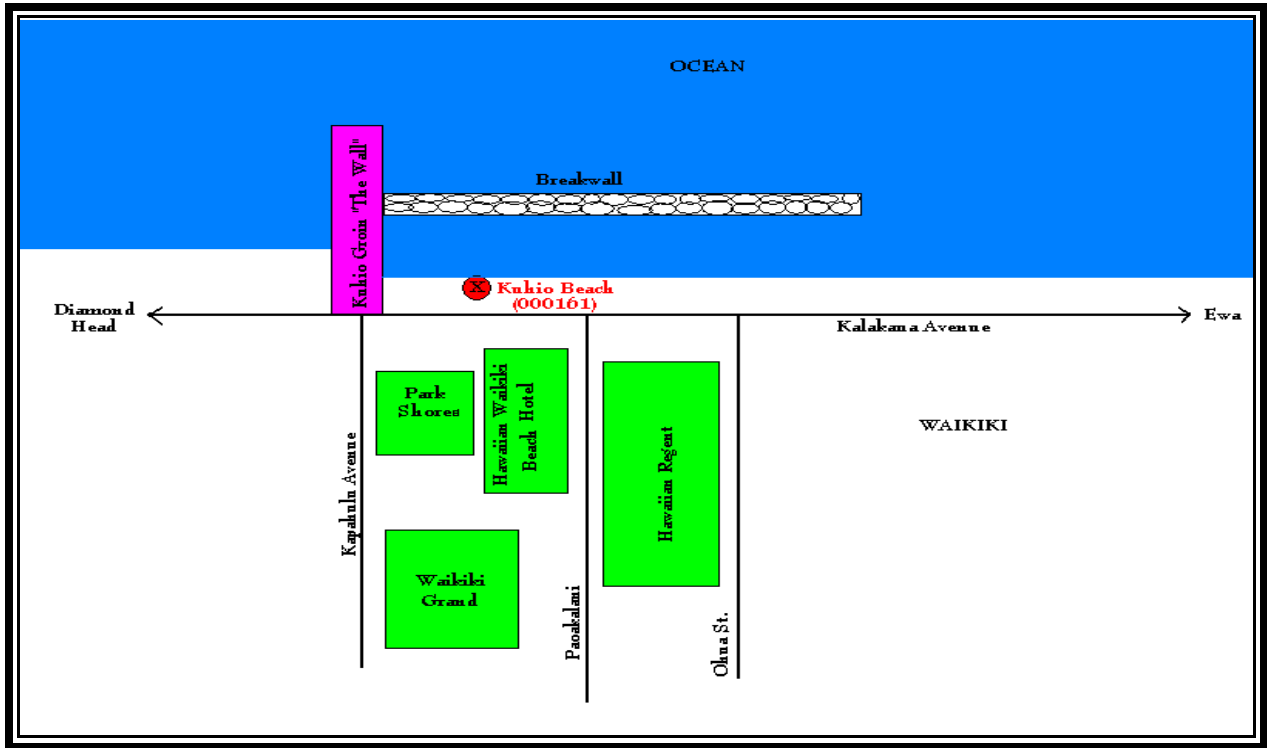
CLEAN WATER BRANCH MARINE RECREATIONAL MONITORING SITE

STORET NO: 000161
SAMPLING SITE: Kuhio Beach
LOCATION: Waikiki, Oahu, Hawaii
LATITUDE: N21° 16'17.34"
LONGITUDE: W157° 49'22.91"
DATUM: NAD83




Kuhio Beach
(000161)





Kuhio Beach 000161





Kuhio Beach 000161

