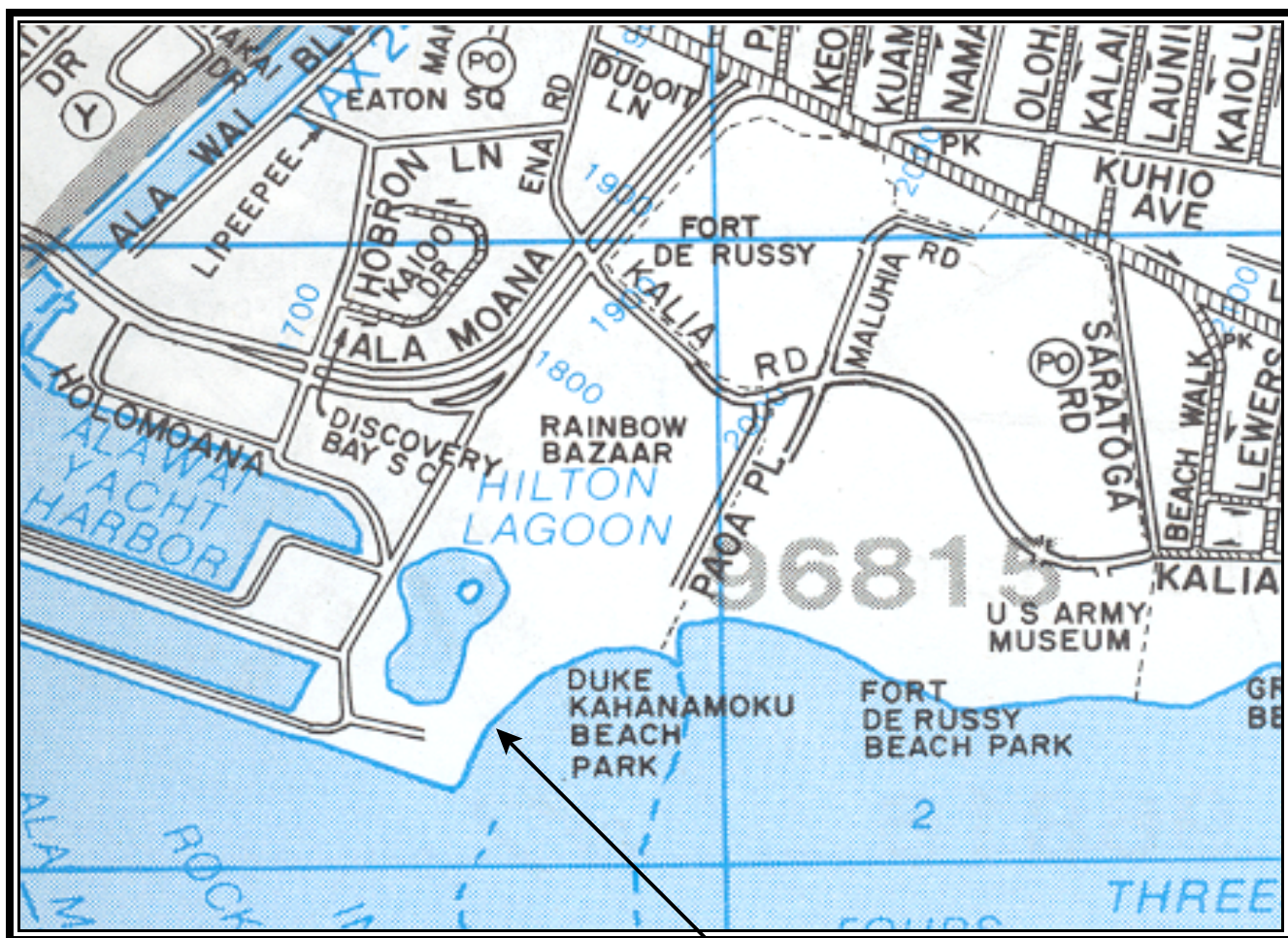
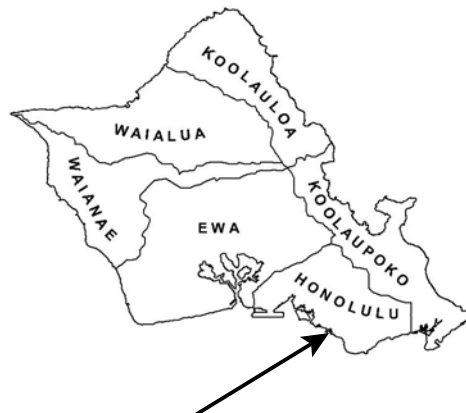


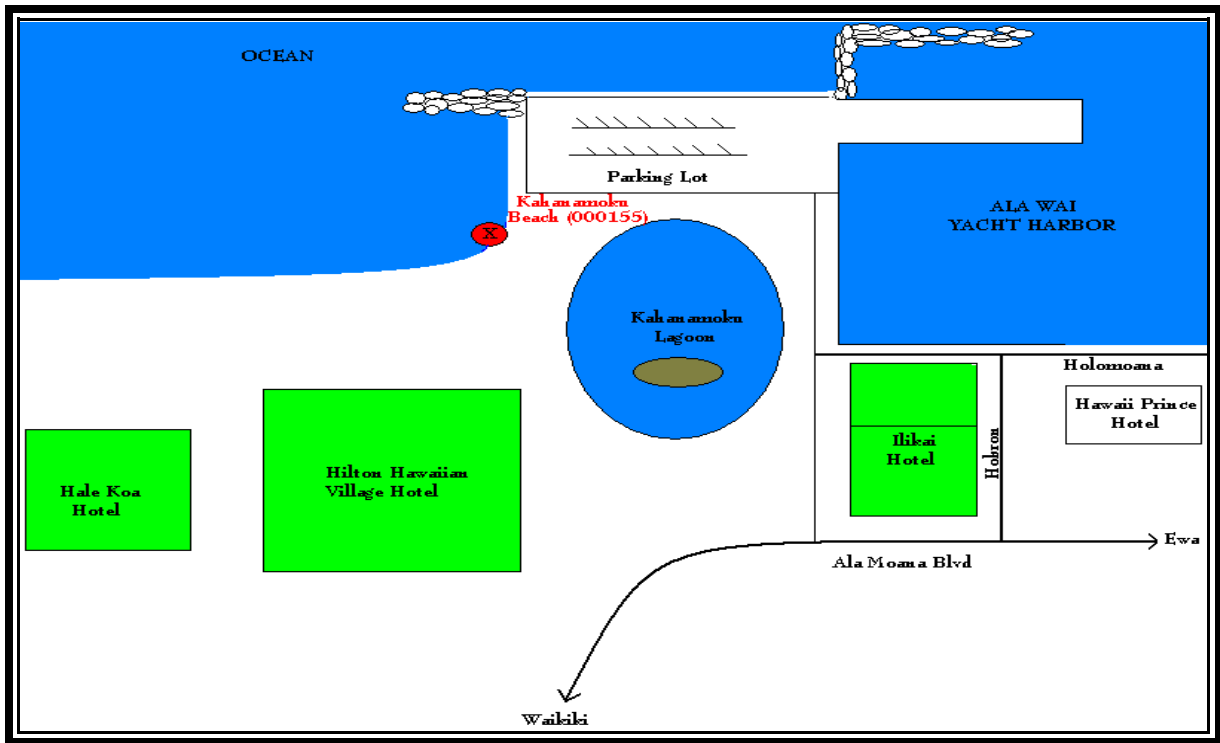
CLEAN WATER BRANCH MARINE RECREATIONAL MONITORING SITE

STORET NO: 000155
SAMPLING SITE: Kahanamoku Beach
LOCATION: Honolulu, Oahu, Hawaii
LATITUDE: N21° 16'53.47"
LONGITUDE: W157° 50'22.17"
DATUM: NAD83



© Copyright, J R Clere; used with permission

**Kahanamoku Beach
(000155)**



Kahanamoku Beach 000155





Kahanamoku Beach 000155

