

CLEAN WATER BRANCH SAMPLING STATION INFORMATION

STORET NO.: 000698

LOCATION: UKUMEHAME BEACH

LATITUDE: 20° 47' 40.3"

LONGITUDE: 156° 34' 55.3"

DATE: MAY 8, 1996

NOTES: RECREATIONAL USE

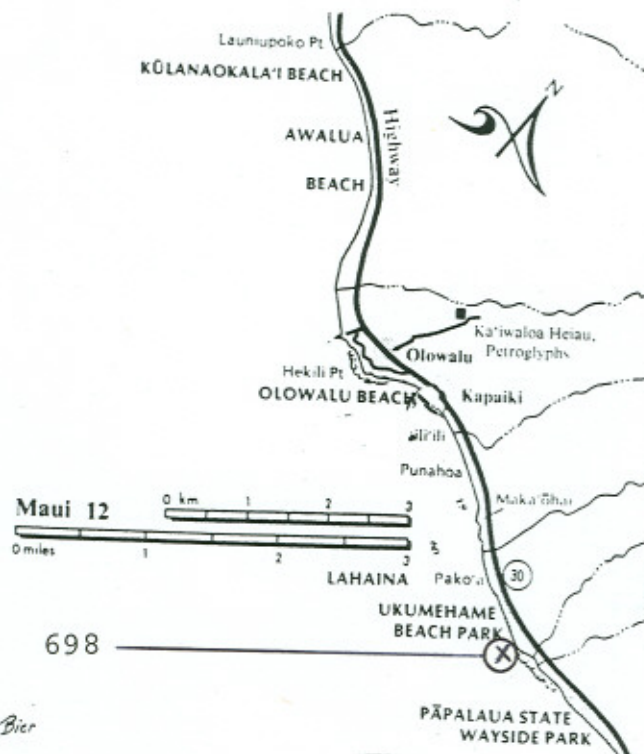
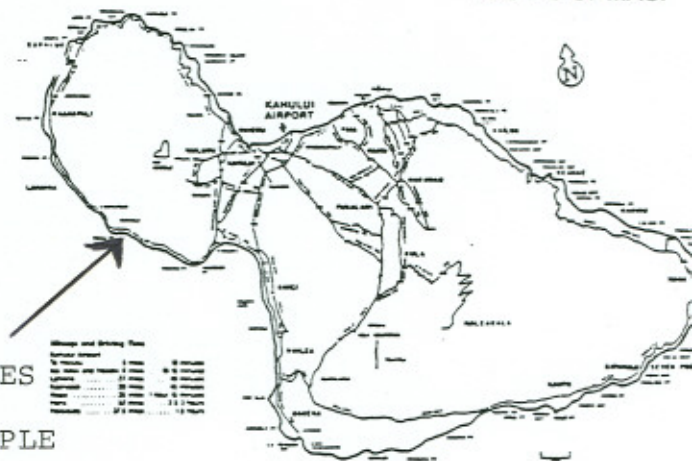
POLLUTION SOURCE-NPDES

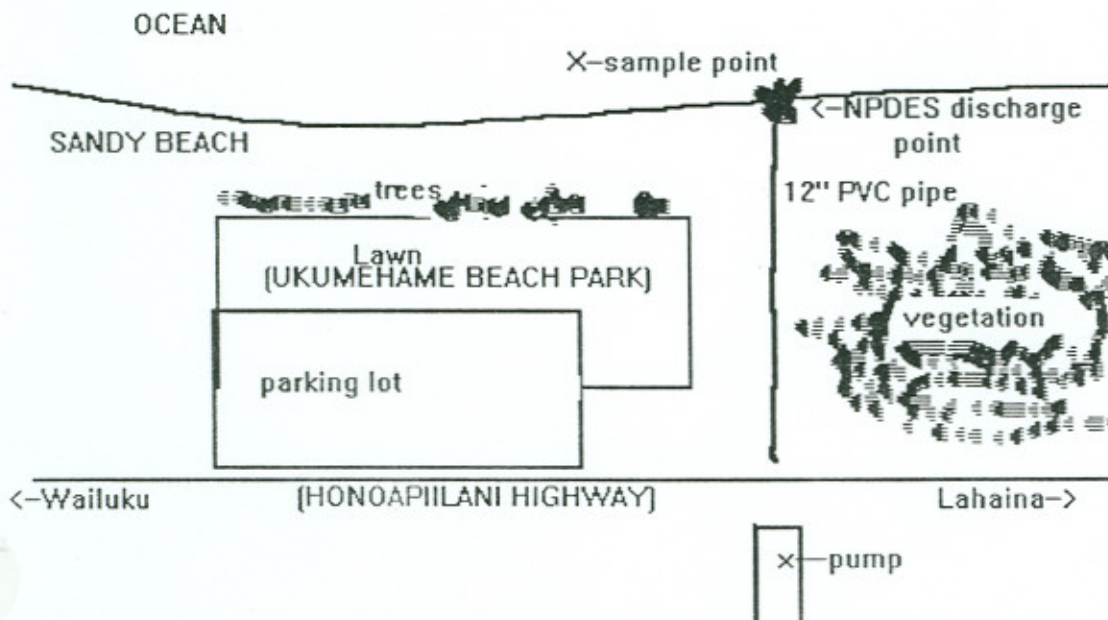
DISCHARGE POINT. SAMPLE

POINT IN LINE W/END OF

PARKING LOT.

ISLAND OF MAUI





LIKUMEHAME BEACH

698

