

CLEAN WATER BRANCH SAMPLING STATION INFORMATION

STORET NO.: 000695

LOCATION: AIRPORT (KAHEKILI) BCH:

LATITUDE: 20° 56' 12.4"

LONGITUDE: 156° 41' 34.2"

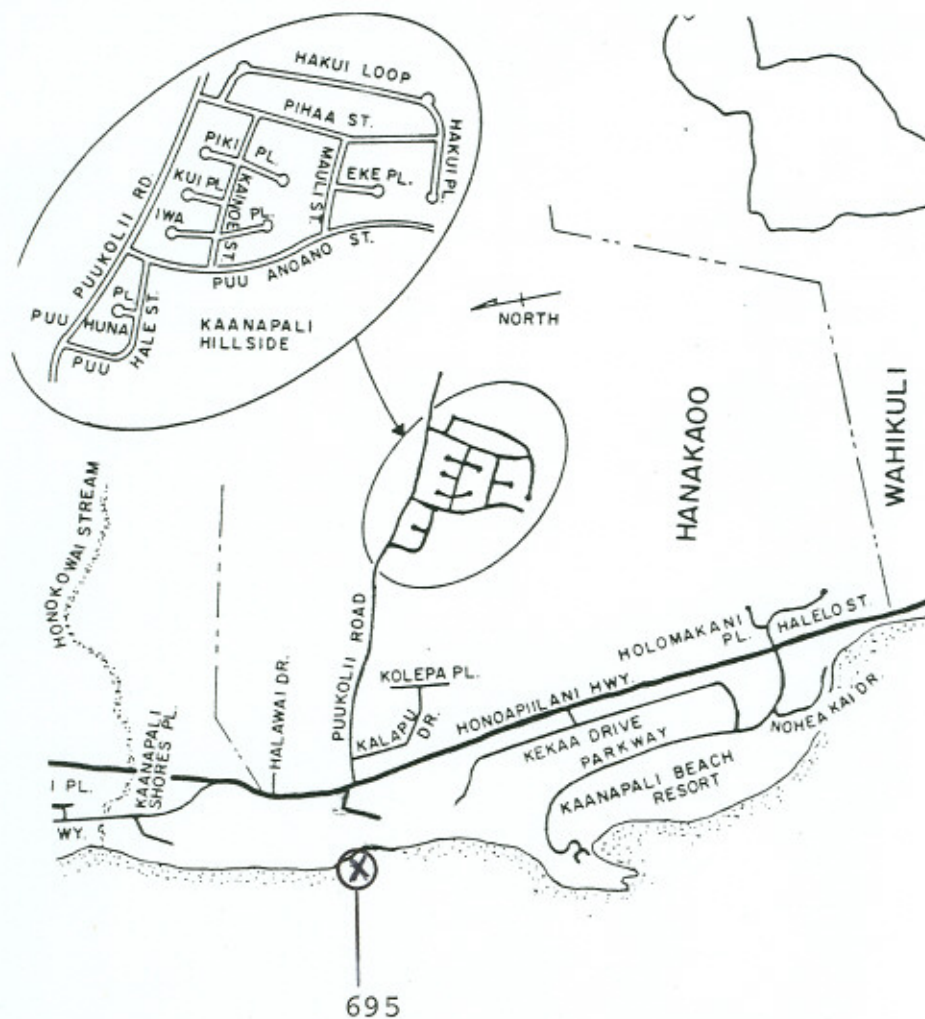
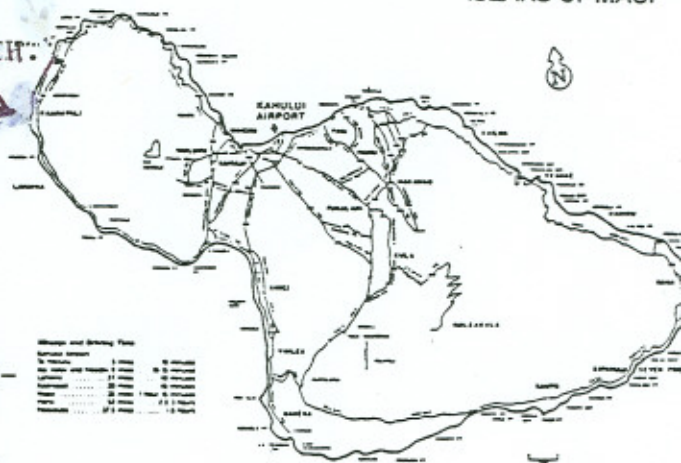
DATE: MAY 8, 1996

NOTES: HEAVY RECREATION USE.

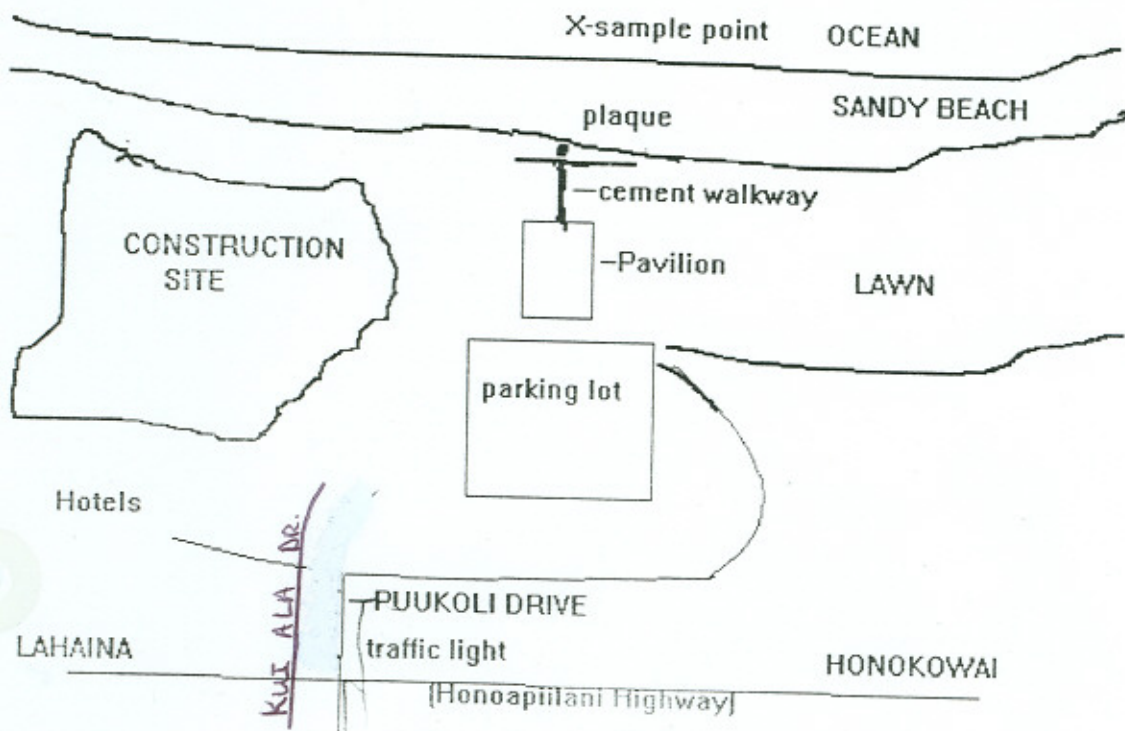
MAJOR POLLUTION SOURCE-
CHANNELIZED HONOKOWAI
STORM DRAIN SYSTEM.

(SAMPLE POINT IN FRONT
OF PLAQUE)

ISLAND OF MAUI



AIRPORT BEACH (KAHEKILI) 695



AIRPORT BEACH (KAHEKILI)

695

