

CLEAN WATER BRANCH SAMPLING STATION INFORMATION

STORET NO.: 000692

LOCATION: KAOPALA BEACH

LATITUDE: 20° 58' 55.488"

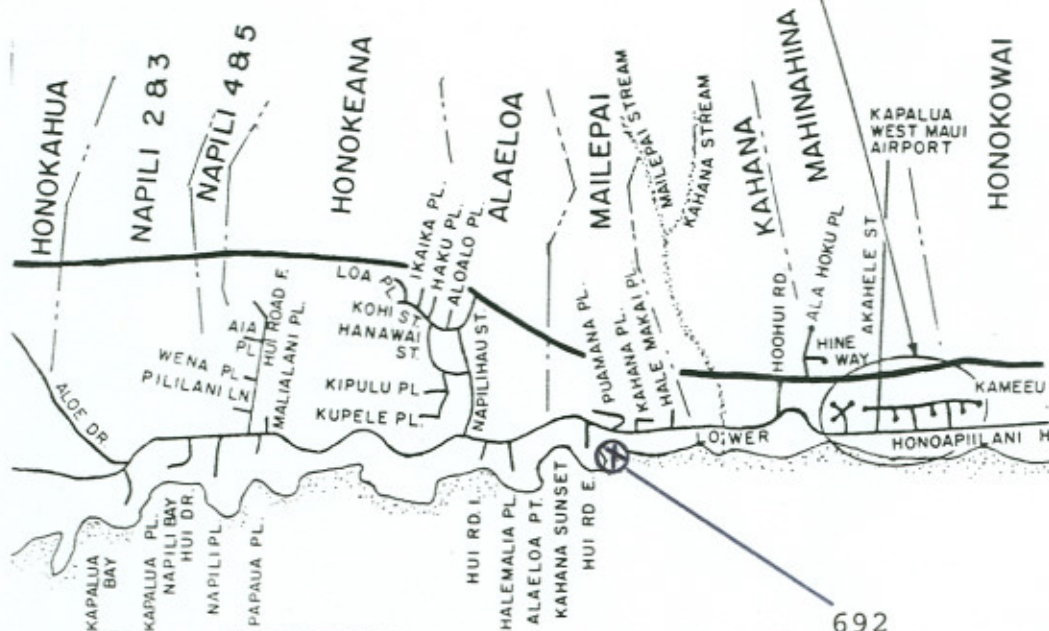
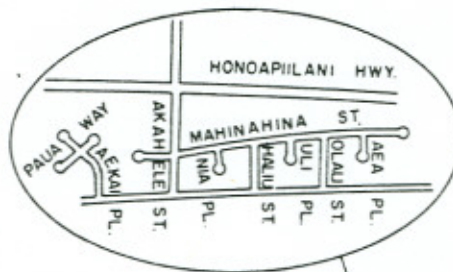
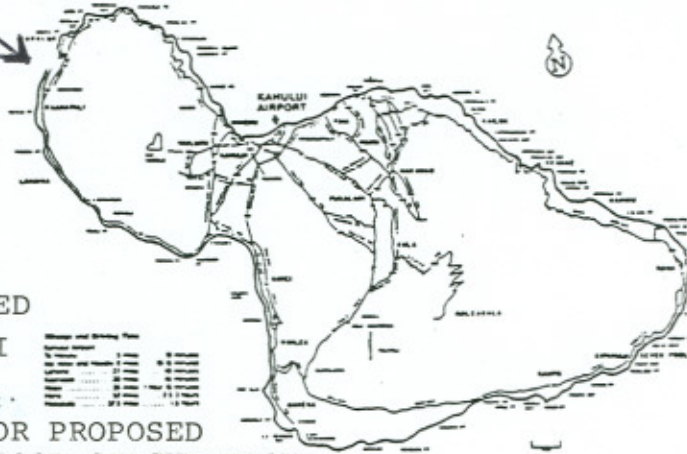
LONGITUDE: 156° 40' 24.202"

DATE: MAY 16, 1996

NOTES: SAMPLE STATION LOCATED

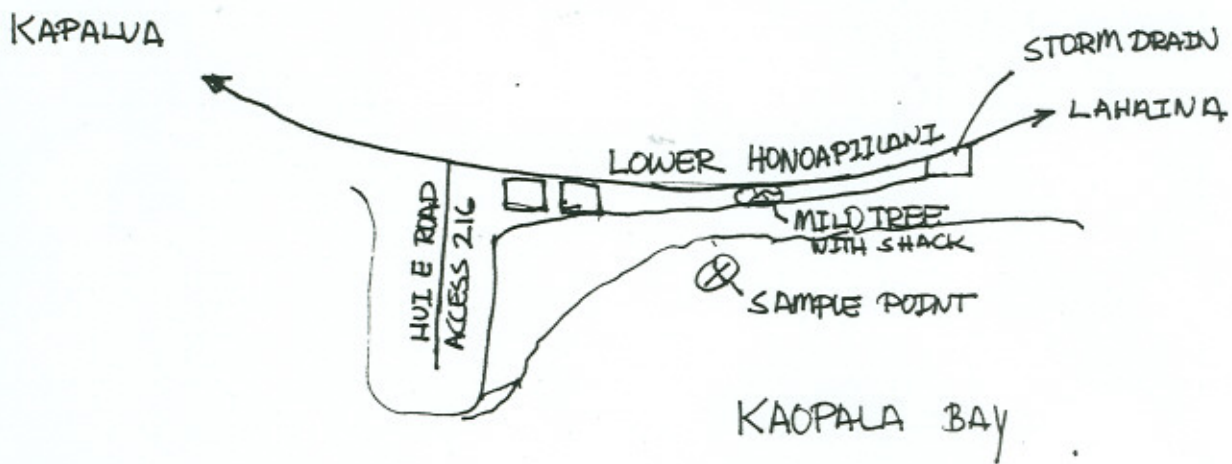
ON LOWER HONOAPIILANI HWY.
 RECEIVING WATER FOR STORM DRAIN SYSTEM FOR PROPOSED NAPILIHAI VILLAGES; POOR CIRCULATION AFTER RAINS, WATER REMAINS MUDDY FOR LONG PERIODS OF TIME.

ISLAND OF MAUI



KAOPALA BAY

612



KAOPALA BEACH

692

