CLEAN WATER BRANCH
SAMPLING STATION INFORMATION

STORET NO.: 000682

LOCATION: KAMAOLE BEACH II

LATITUDE: 20° 42' 59.3"

LONGITUDE: 156° 26' 48.3"

DATE: MAY 9, 1996

NOTES: SHOREWATERS SUBJECT TO STORM DRAIN RUNOFF DURING RAINS.

ISLAND OF MAUI

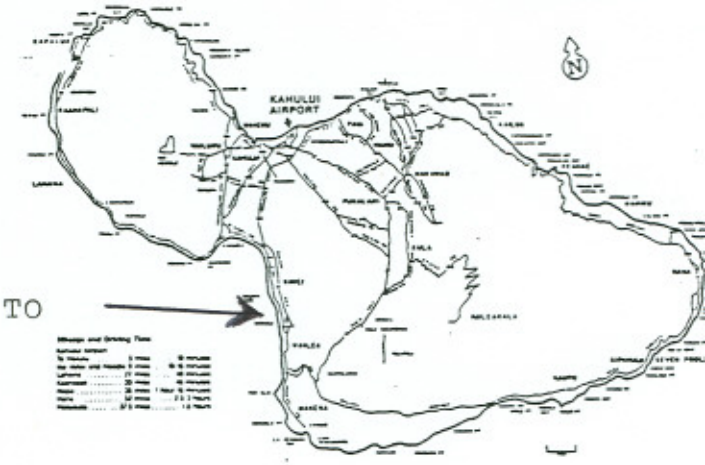

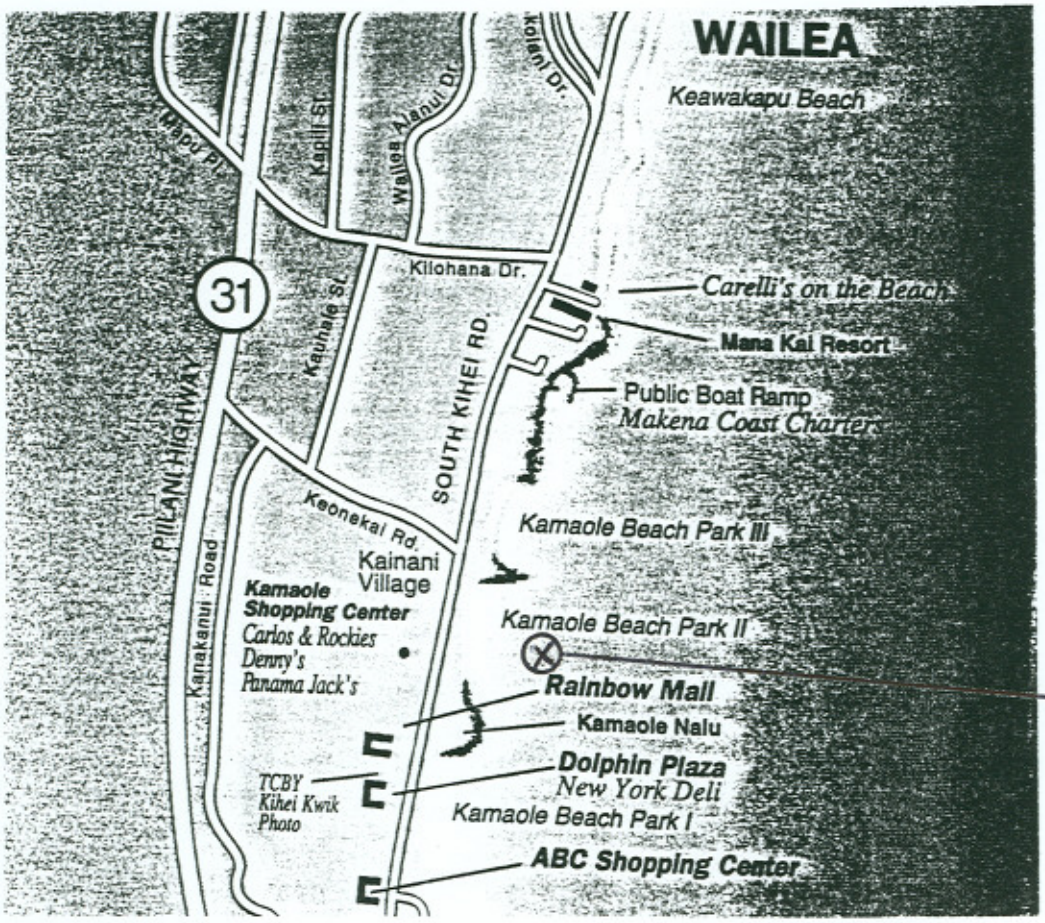
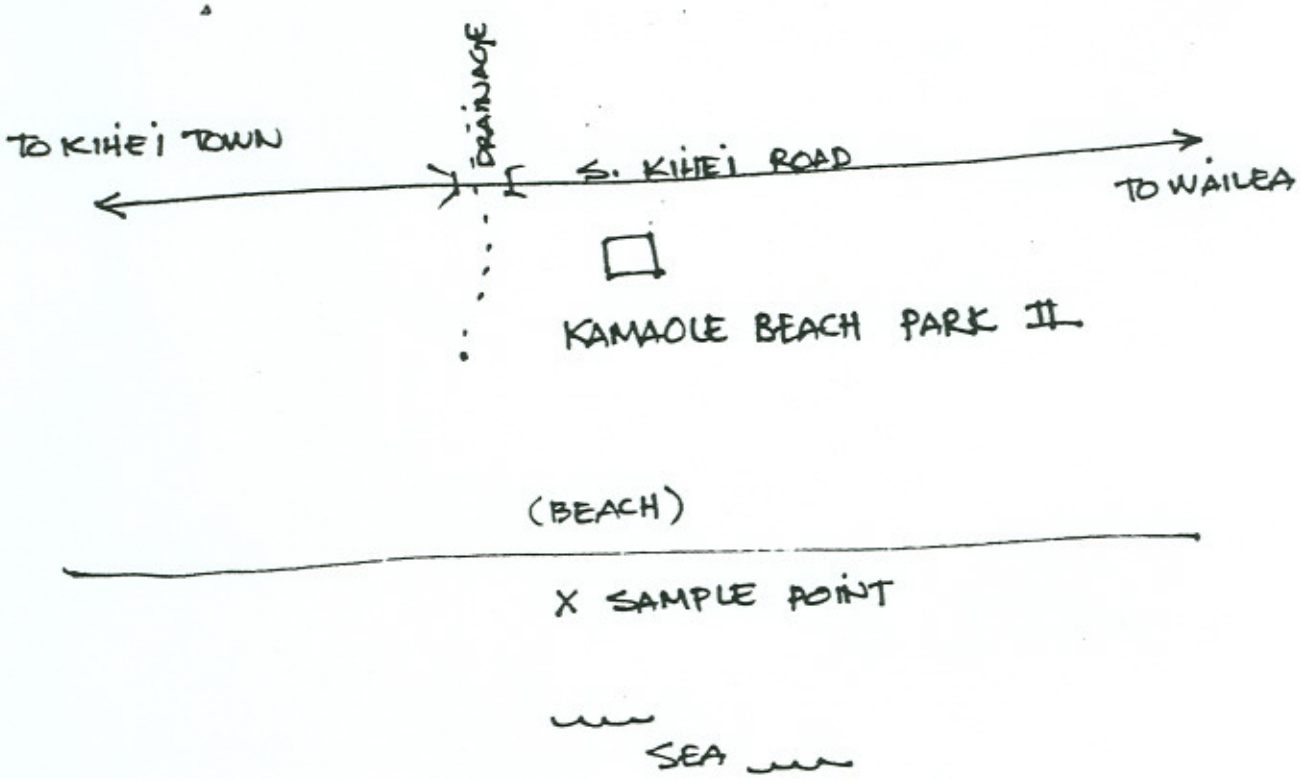
KAMAOLE BEACH II 682