CLEAN WATER BRANCH
SAMPLING STATION INFORMATION

STORET NO.: 000671

LOCATION: KIHEI (NORTH)

LATITUDE: 20° 46' 11.4"

LONGITUDE: 156° 27' 33.0"

DATE: MAY 9, 1996

NOTES: SHORE WATERS SUBJECT TO STORMDRAIN RUNOFF DURING RAIN.

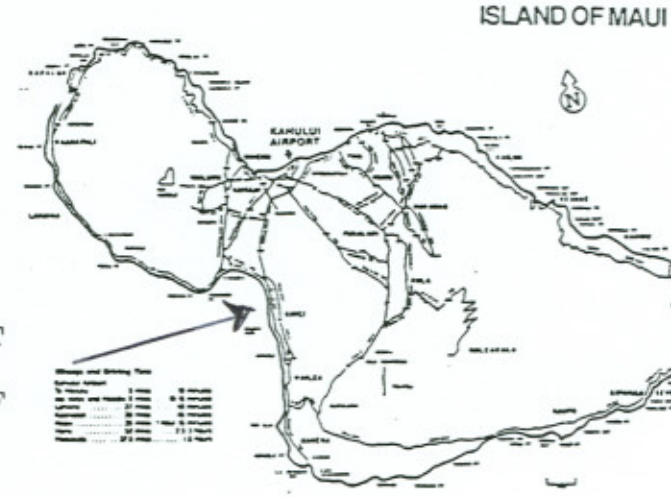

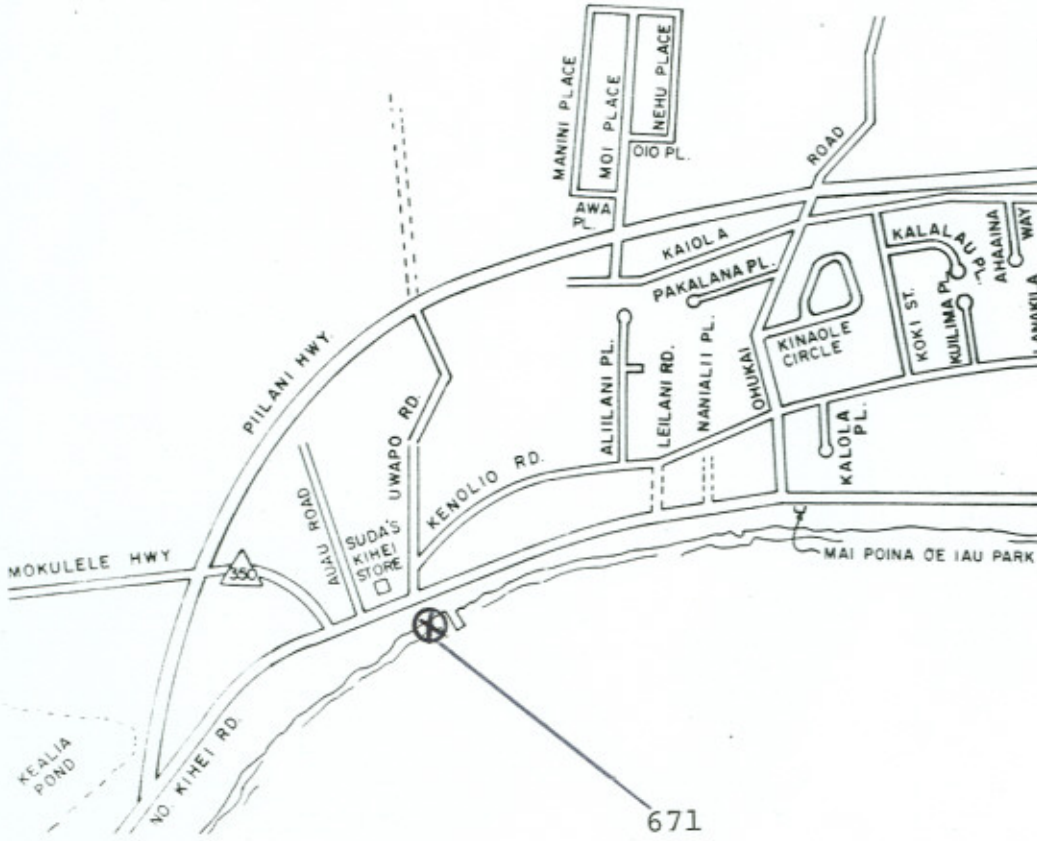
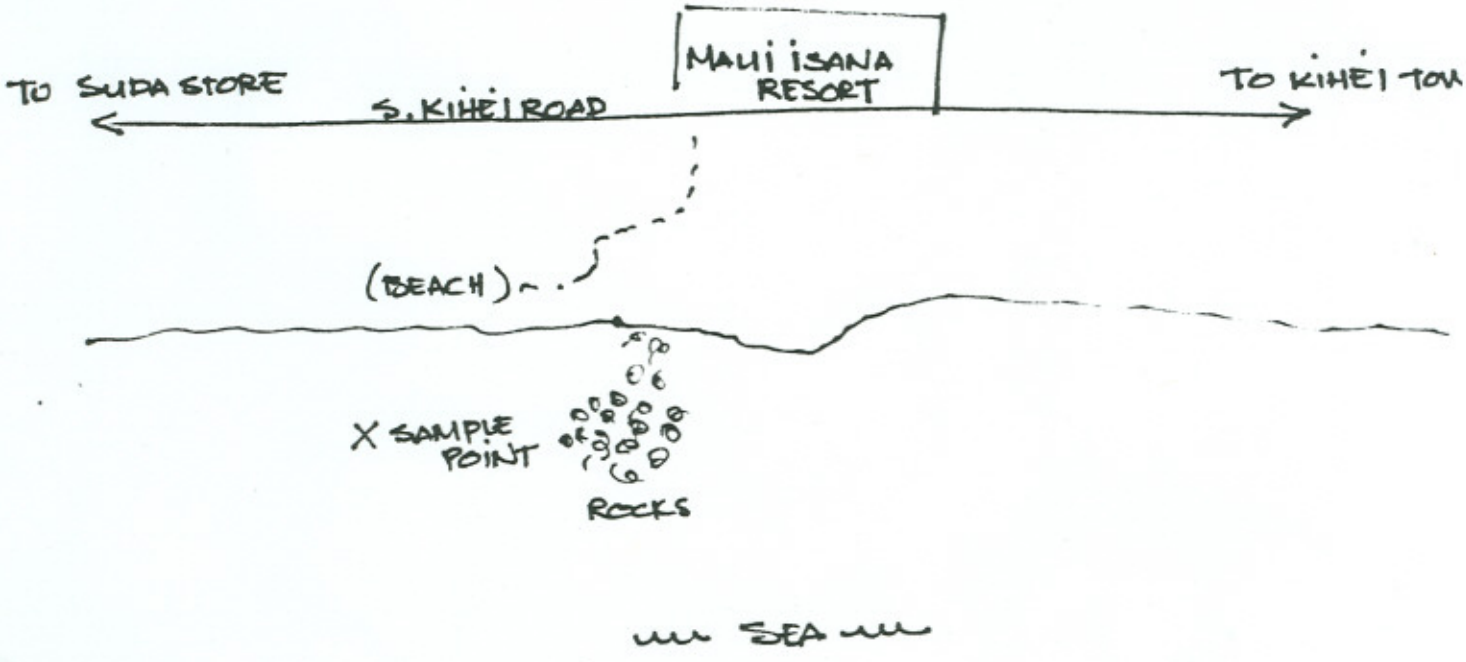
KIHEI NORTH 671