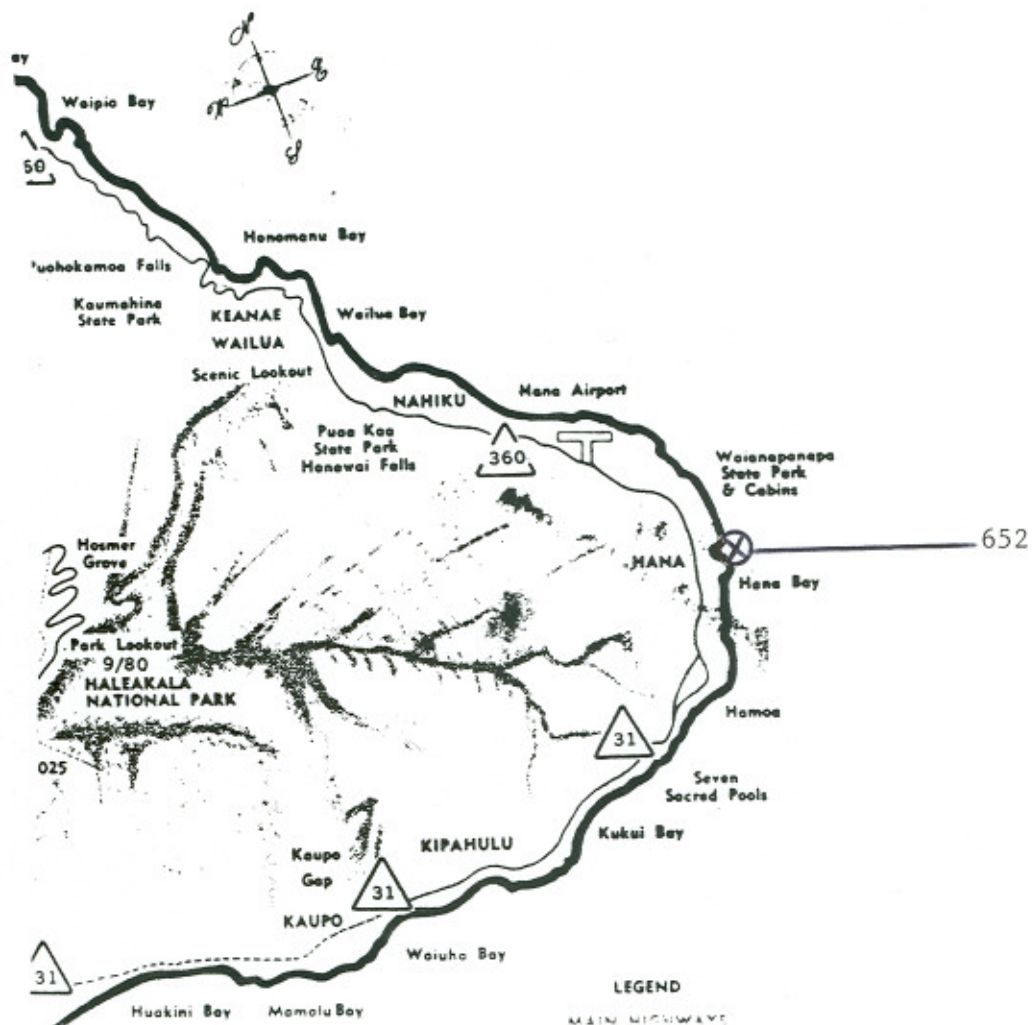
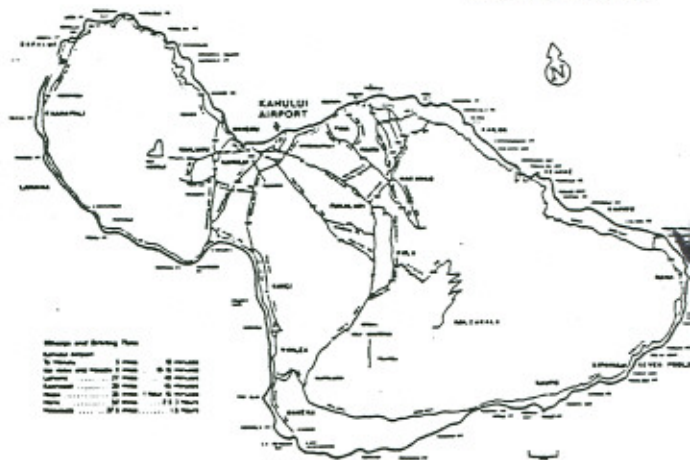


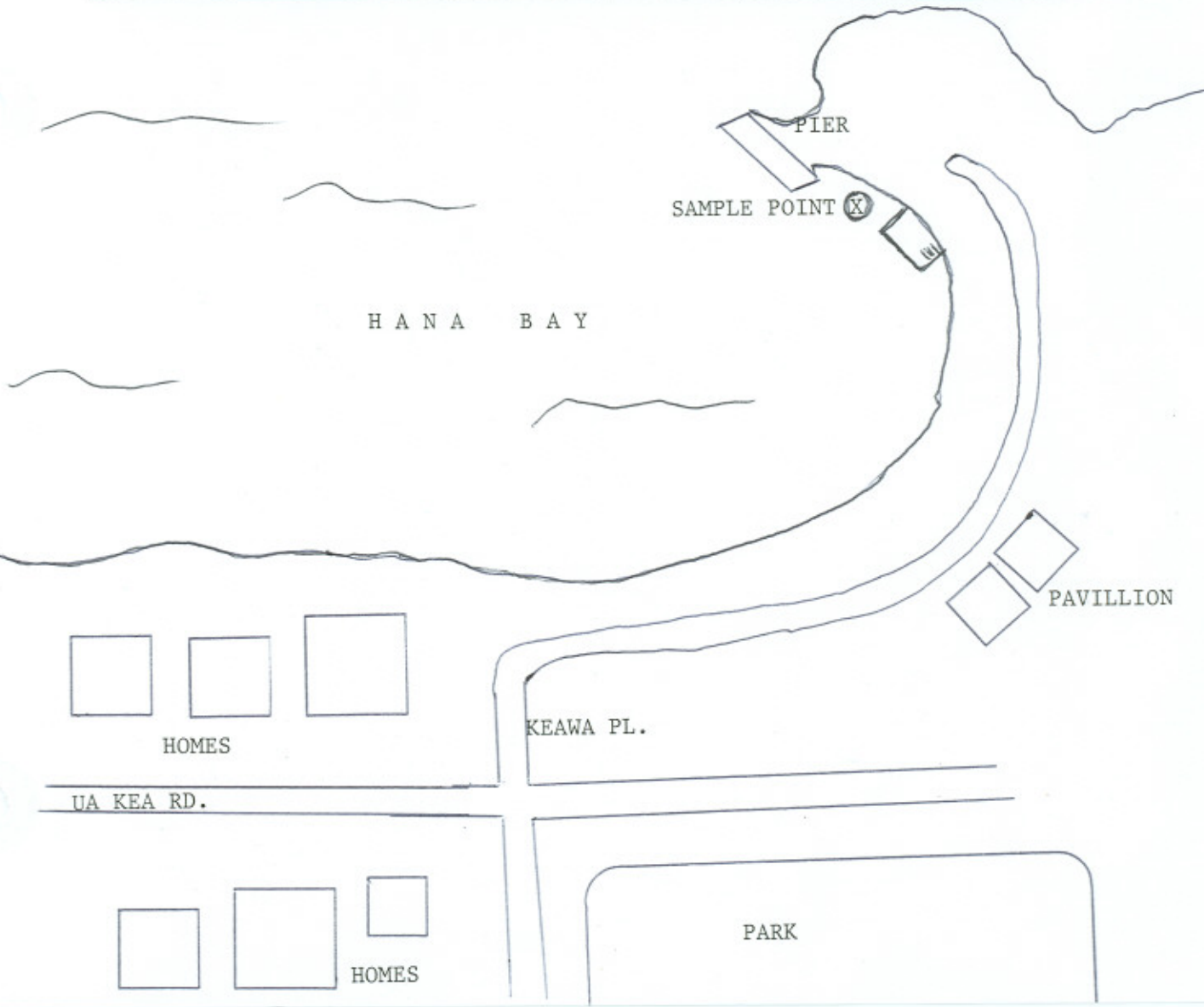
CLEAN WATER BRANCH SAMPLING STATION INFORMATION

STORET NO.: 000652
 LOCATION: HANA BAY
 LATITUDE: 20° 45' 36"
 LONGITUDE: 155° 59' 06"
 DATE: AUGUST 22, 1996
 NOTES: _____

ISLAND OF MAUI



HANA BAY (652)



HANA BAY (652)

