CLEAN WATER BRANCH
SAMPLING STATION INFORMATION

STORET NO.: 000817

LOCATION: NAWILIWILI HARBOR

LATITUDE: 21° 57' 11.877"

LONGITUDE: 159° 21' 10.572"

DATE: MARCH 13, 1997

NOTES: STATION LOCATED AT THE END OF MALU RD., ALONG THE EASTERN SEAWALL NEAR THE OLD ABANDON PIERS.

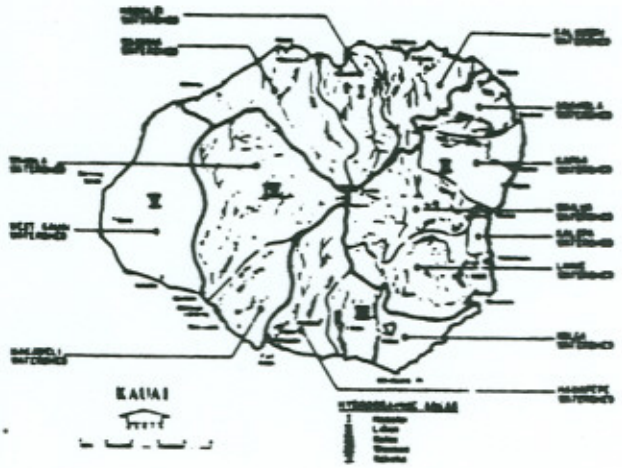

KAUA

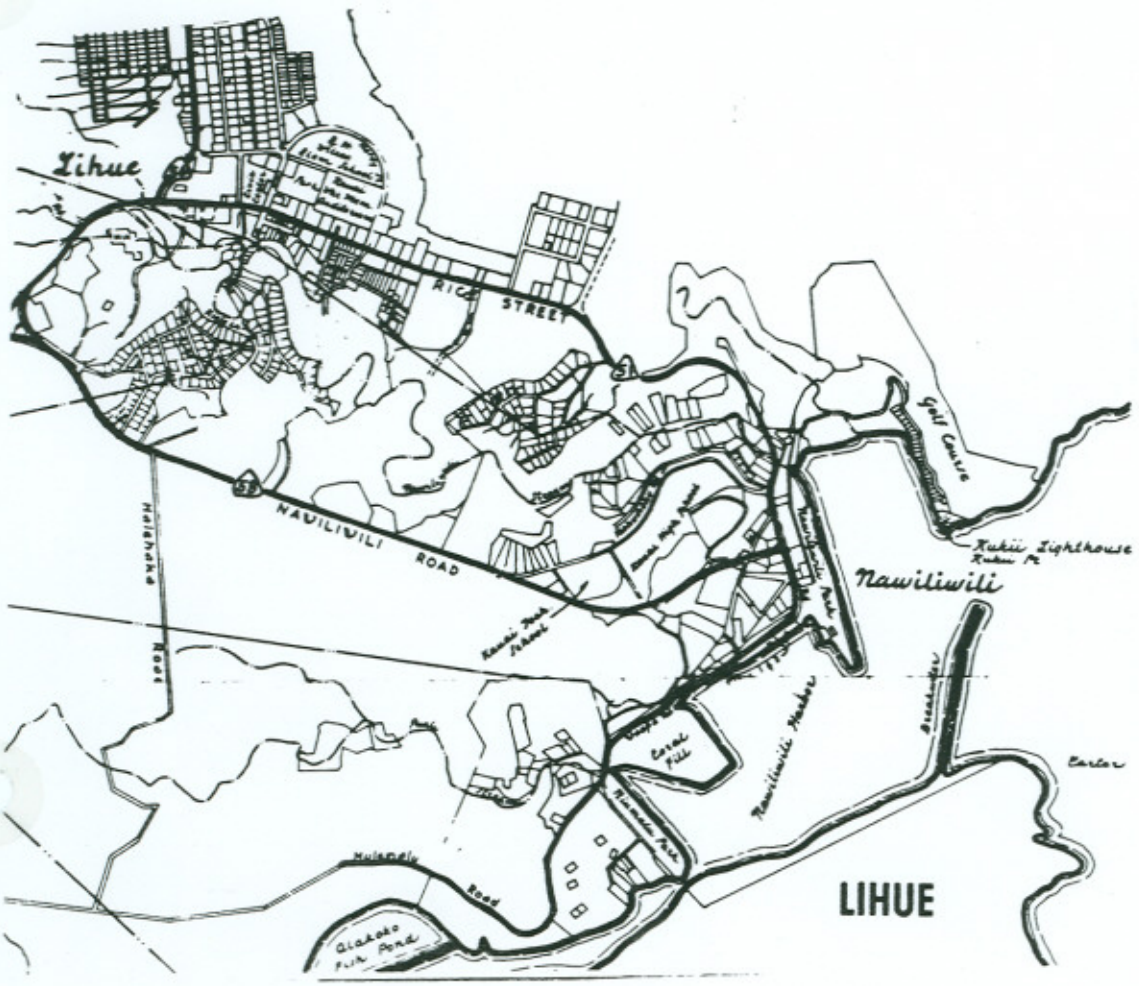

817
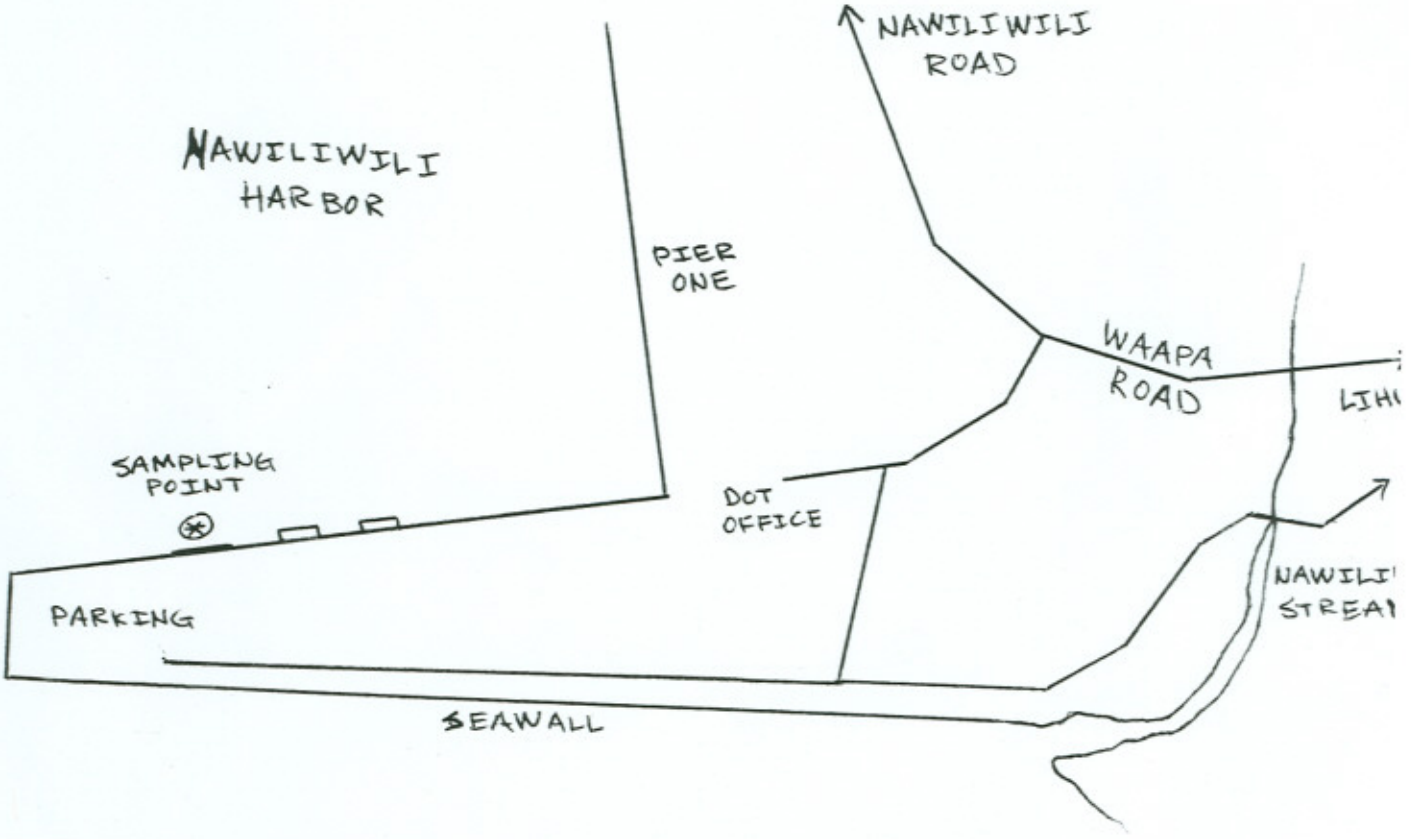
NAWILIWILI HARBOR (817)