

# CLEAN WATER BRANCH SAMPLING STATION INFORMATION

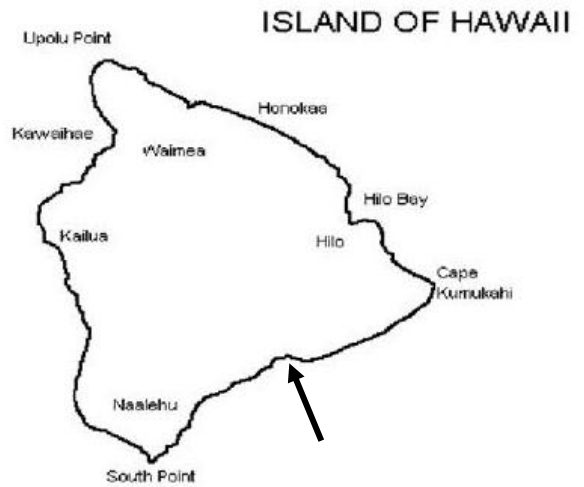
STORET NO.: 001151

LOCATION: Ninole

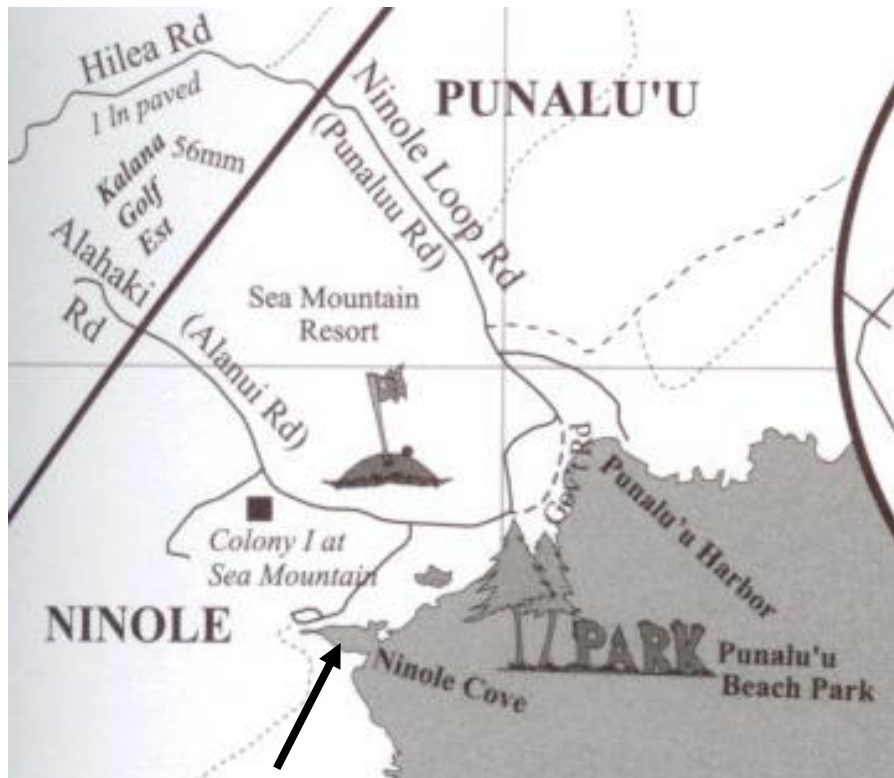
LATITUDE: 19° 07' 41.0"


LONGITUDE: 155° 30' 38.0"

DATE: 6/30/09



Description: Going south on Hawaii Belt Road, Highway 11 past the town of Pahala, turn left just after the 56 mile marker into the Sea Mountain Resort. Take the first right after the Colony One Condo's and go until you reach the Club House for the golf course. Just past the entrance to the parking lot, turn left onto a dirt road. Road will take you to the Beach. Look for flat rock out cropping just off shore. Map is from The Ready Mapbook of East Hawaii.





Take the first right after the Colony One Condo's.



Turn off onto this dirt road just after the parking lot for the Clubhouse Parking lot.





Sampling point between rock outcropping and shoreline.



Sampling point from western side of the Cove.