

CLEAN WATER BRANCH SAMPLING STATION INFORMATION

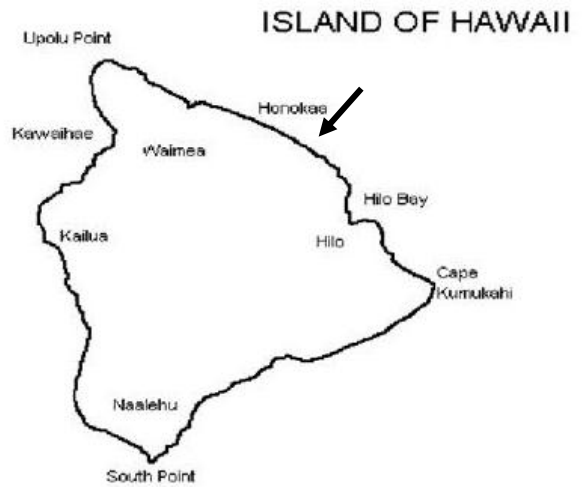
STORET NO.: 001146

LOCATION: Hakalau County Park

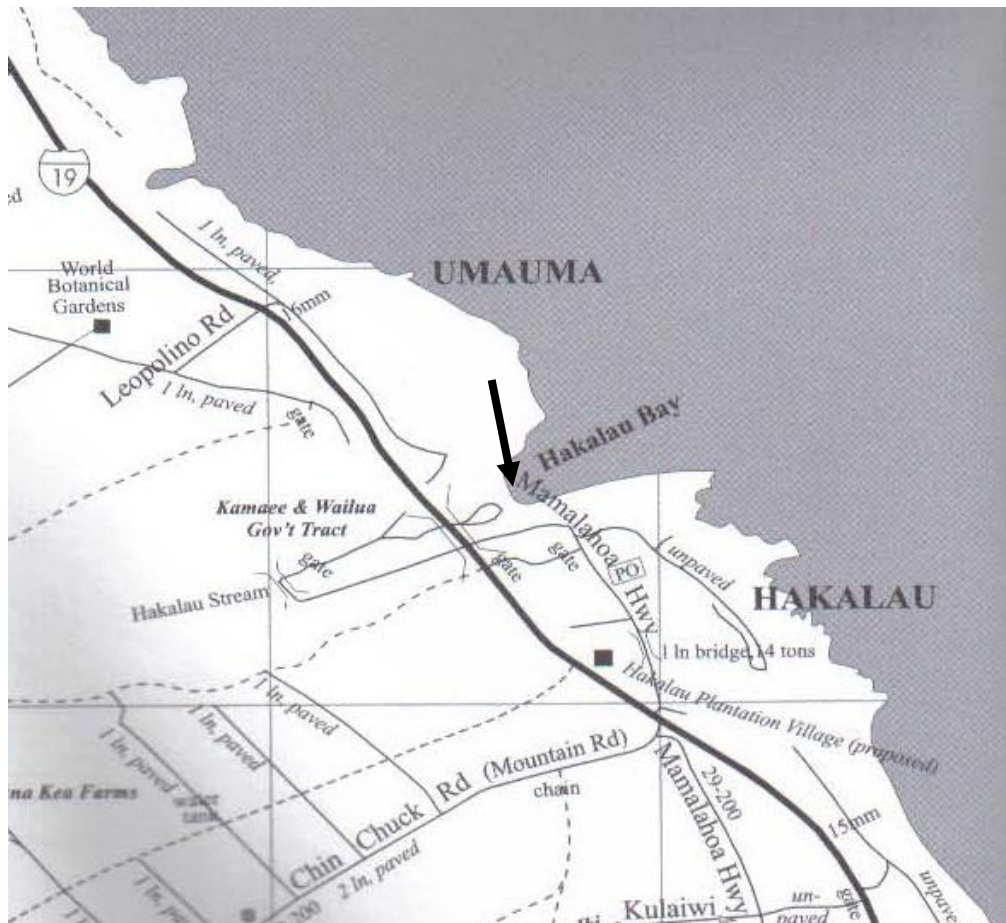
LATITUDE: 19°53' 59.5"

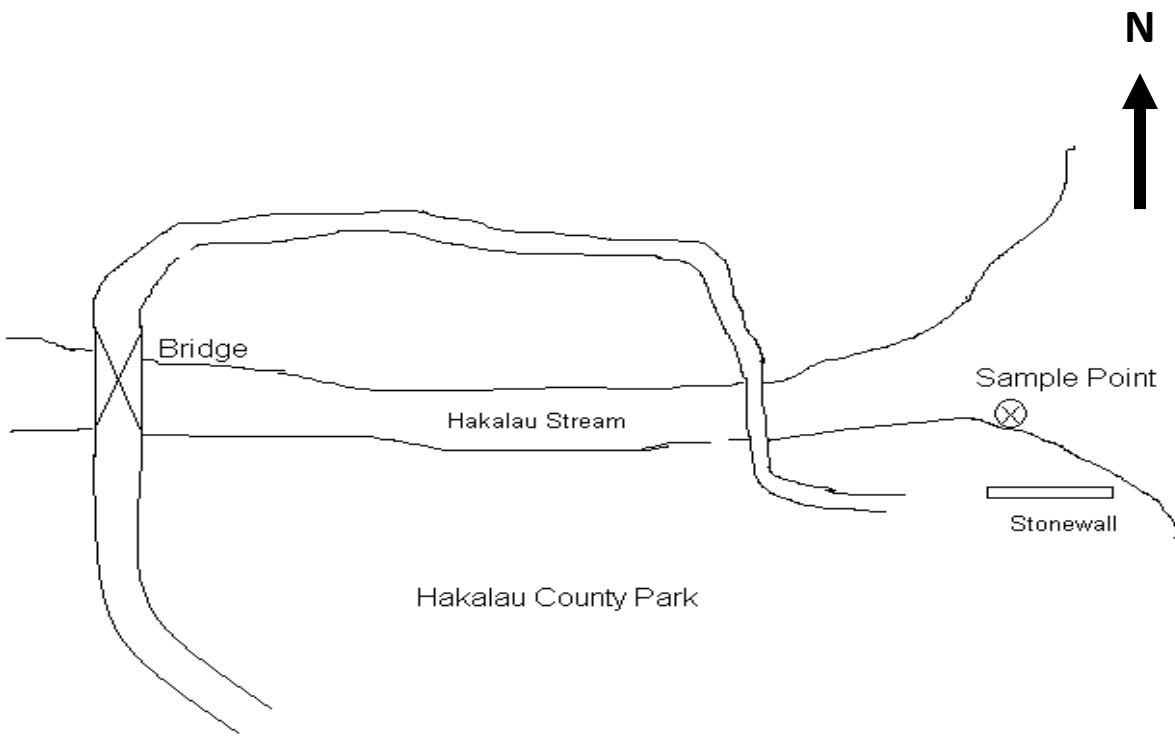
LONGITUDE: 155° 07' 43.30"

DATE: 6/17/09



DESCRIPTION: Highway 19 just past the 15 mile marker, turn right onto Mamalahoa Highway at the intersection with Chin Chuck Road. Follow the road to the end. You will go over a bridge over Hakalau Stream and the road will turn toward the ocean. Follow road on the Hamakua side of the stream road will cross over the stream back to the Hilo side. The park is located on the Hilo Side of the stream. Map below is from The Ready Mapbook of East Hawaii.







Turn right off of Hwy. 19 just after the overpass.



Sample point shown by the yellow arrow. Site is in front of the concrete wall.