CLEAN WATER BRANCH
SAMPLING STATION INFORMATION

STORET NO.: 0001113

LOCATION: KAPOHO BEACH LOTS

LATITUDE: 19° 30' 1.830"

LONGITUDE: 155° 49' 6.730"

DATE: MARCH 18, 1998

NOTES: STA. LOCATED SOUTH/EAST ON PAHOA-KAPOHO RD. (HWY 132.) AT INTERSEC., TURN SOUTH ON KAPOHO BEACH RD. (HWY 137). PASS MILE MARKER #8, EAST ON LAIMANA ST. PASS GUARD SHACK AND TAKE 3RD RIGHT (1st-Kapoho Pt, 2nd-Ala Paki St, 3rd-?) AT TELEPHONE POLE #7; SAMP.PT LOCATED END OF ROADWAY AT THE BOTTOM OF THE STEPS.

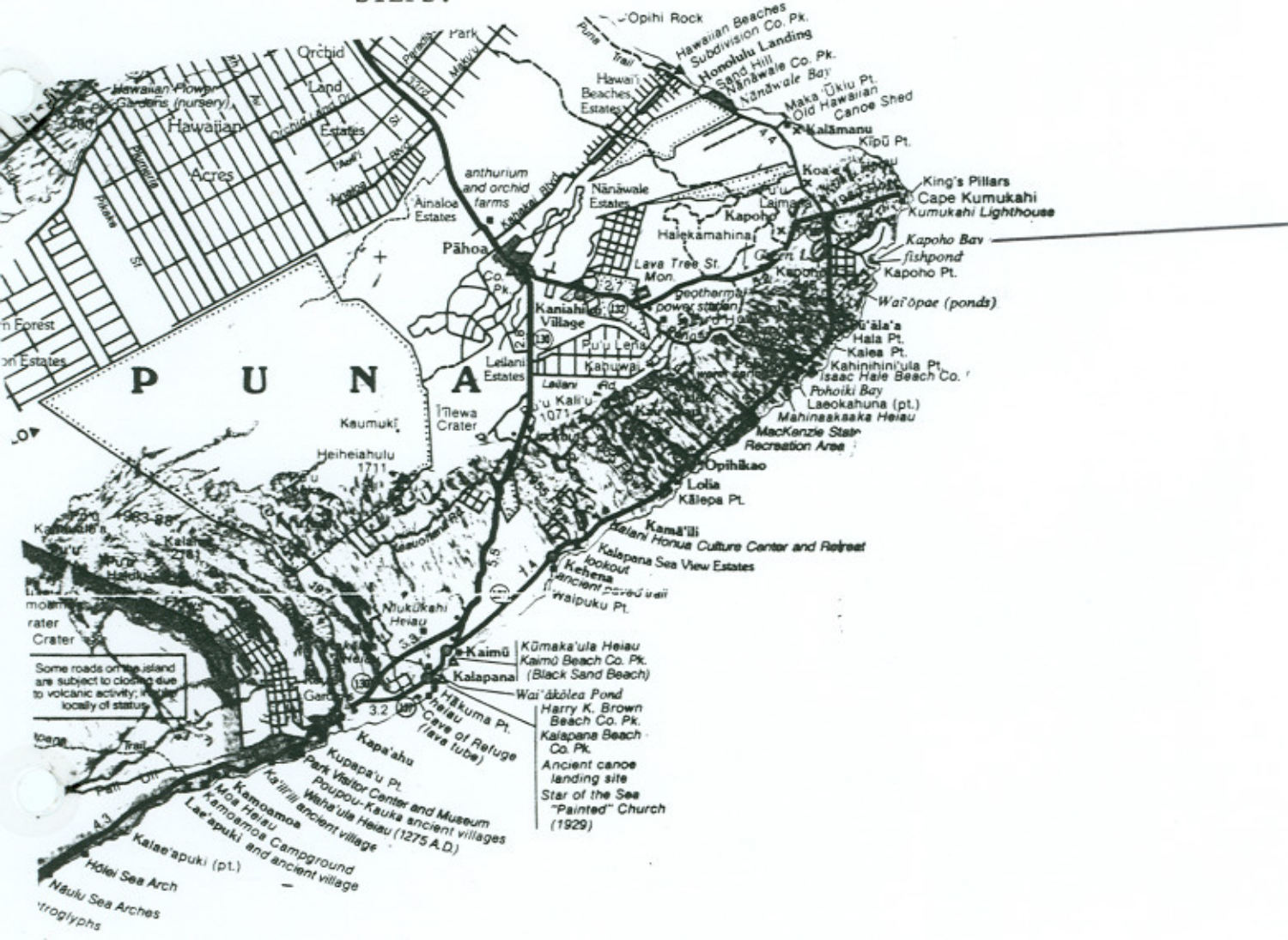

KAPOHO BEACH LOTS (1113)
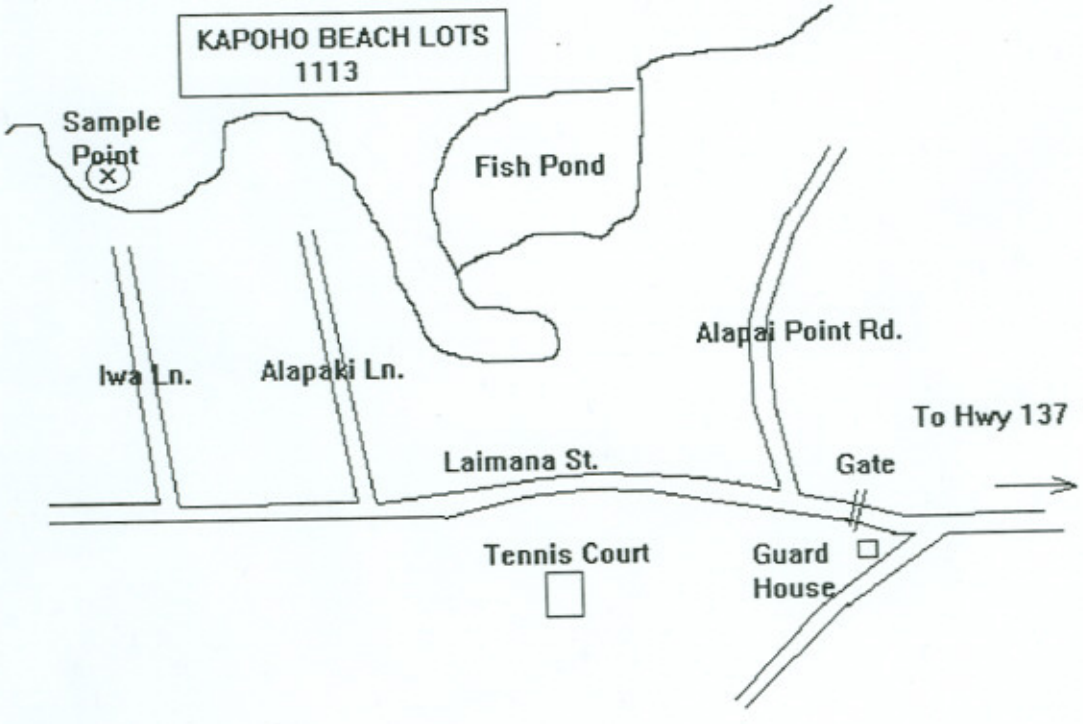
KAPOHO BEACH LOT (1113)