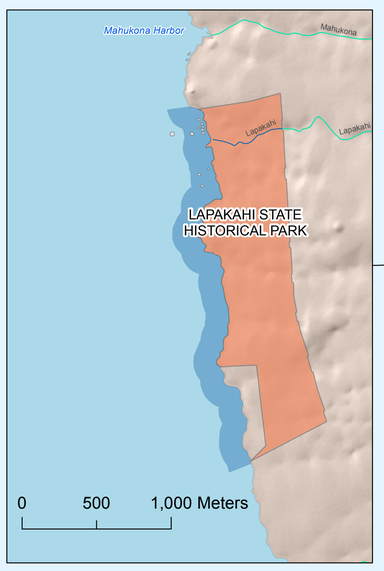

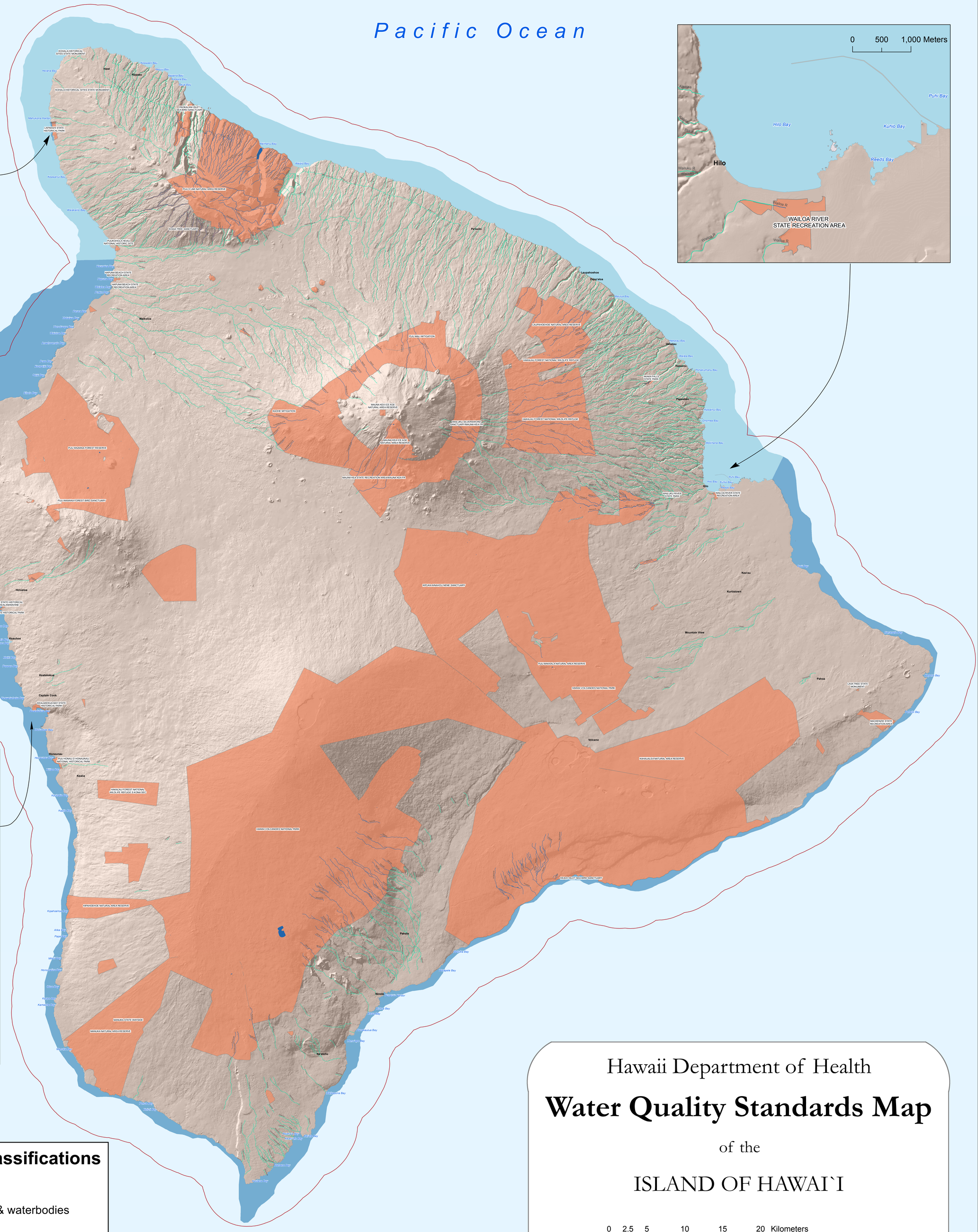

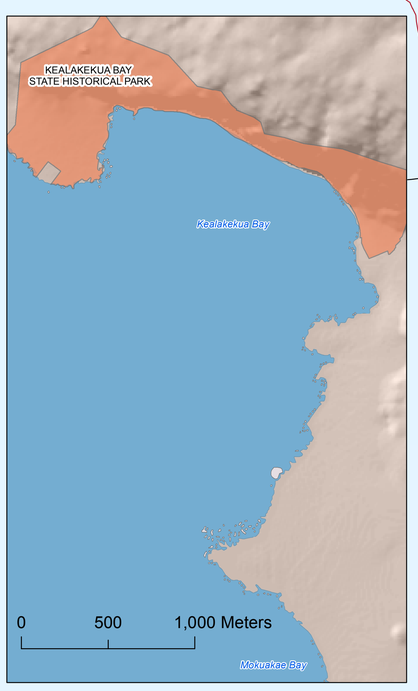

Quality Standards Classifications

Inland Classifications

Class 1 streams & waterbodies

Class 2 streams & waterbodies

Marine Classifications

A
AA
Bounded by 100-fathom contour

3 Mile Boundary Line: Areas situated within this line but outside of the 100-fathom contour are subject to Hawaii State Oceanic Water Quality Standards.

Hawaii Department of Health

Water Quality Standards Map

of the

ISLAND OF HAWAI`I

0 2.5 5 10 15 20 Kilometers

0 2 4 8 12 16 20 Miles

June 2014

DRAFT

This map is a geographic representation of Hawaii State Water Quality Standards as set forth in Hawaii Administrative Rules Chapter 11-54, but is intended for reference only, not to substitute for the governing language in the Water Quality Standards.