Office of Environmental Planning
Hawaii Department of Health

Water Quality Standards Map
of the
ISLANDS OF MOLOKAI, LANAI, AND KAHOOLAWE

(To be used in conjunction with Hawaii Department of Health, Chapter 54, Water Quality Standards)

1 0 1 2 3 4 5 kilometers
1 0 1 2 3 4 miles

N

October 1987

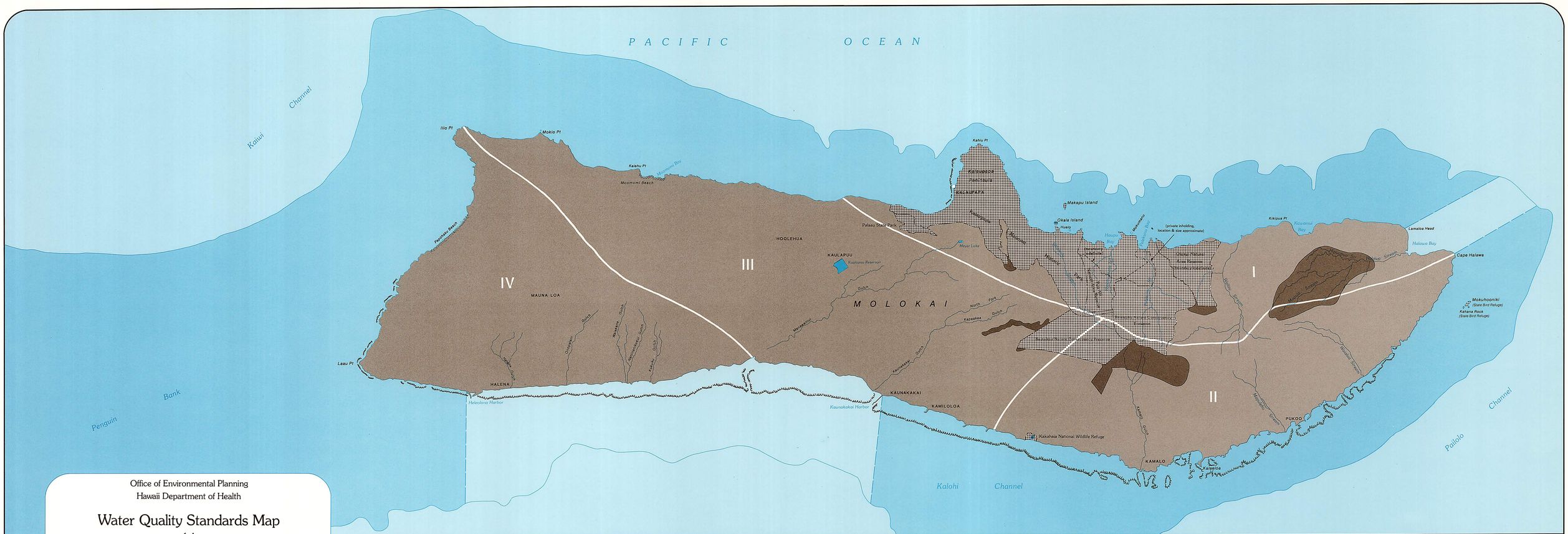

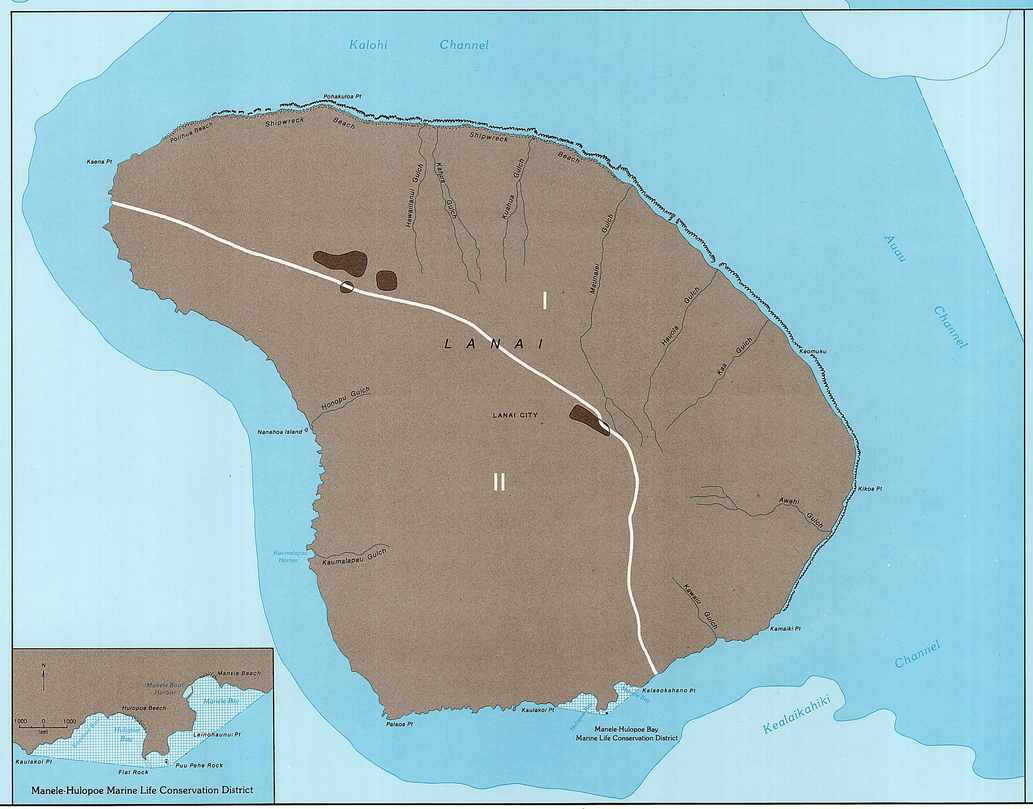

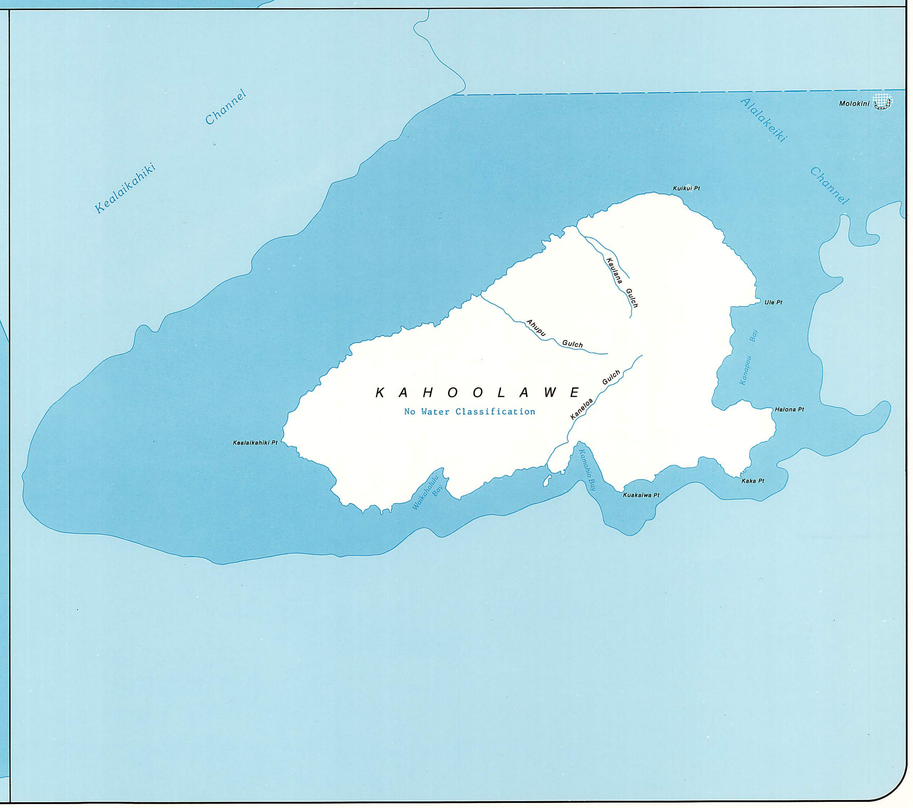

EXPLANATION:

WATER QUALITY STANDARDS CLASSIFICATION

INLAND CLASSIFICATION

- Class 1
- Class 2

MARINE CLASSIFICATION

- Class A (bounded by 100-fathom contour)
- Class AA (bounded by 100-fathom contour)
- Reserve, Preserve, Wildlife Refuge, Sanctuary, or National or State Park
- Marine Conservation Area
- Zone of Mixing
- 100-fathom contour or 600-foot depth contour
- Reef
- Beach
- III IV Hydrographic Boundary and Area Number
- Stream, Intermittent Stream, or Gulch

Compiled in 1987 by Dames & Moore, Honolulu, Hawaii.

Base map provided by U. S. Geological Survey (Molokai, Lanai, & Kahoolawe 1975, scale 1:100,000)

This information not intended for navigational purposes.

There may be private inholdings within boundaries of the National or State reservations shown.